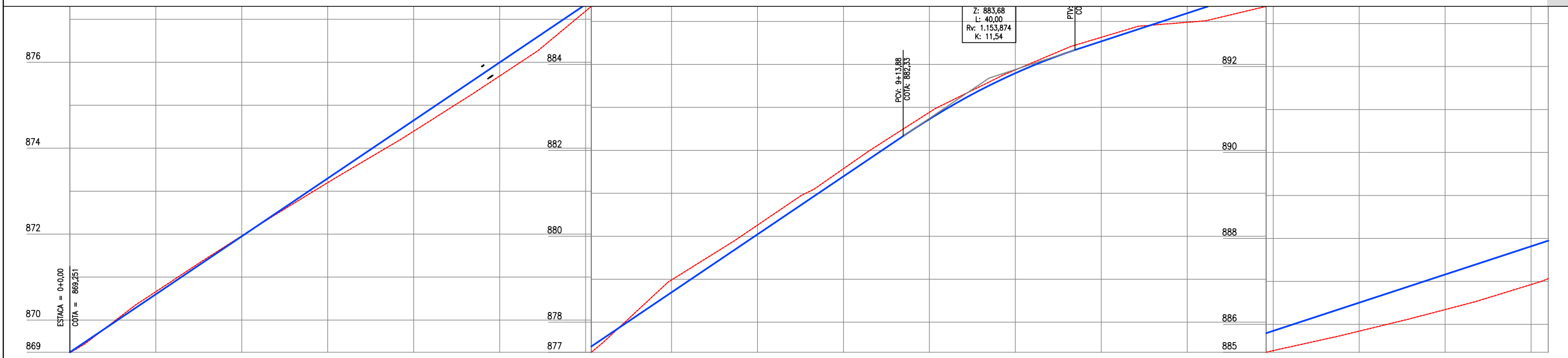


E: 306251.532
N: 9538070.514

0 1000 2000



Estaca	Cota do terreno	Cota da terraplenagem	Cota vermelha
0	869,251	869,251	0,000
1	870,661	870,661	0,000
2	871,959	871,959	0,000
3	873,199	873,199	0,000
4	874,395	874,395	0,000
5	875,680	875,680	0,000
6	877,190	877,190	0,000
7	878,983	878,983	0,000
8	880,260	880,260	0,000
9	881,573	881,573	0,000
10	882,885	882,885	0,000
11	883,872	883,872	0,000
12	884,631	884,631	0,000
13	884,980	884,980	0,000
14	885,390	885,390	0,000
15	885,842	885,842	0,000
16	886,251	886,251	0,000
17	887,000	887,000	0,000

Arthur Moreira Torquato
JOTA BARROS PROJETOS
 Arthur Moreira Torquato
 Engº Civil - CREA 53900D - CE

TERRENO NATURAL	PROJETADO	ESTRADA	BORDO	TALUDE	ATERRO	CORTE	CURVAS DE NÍVEL

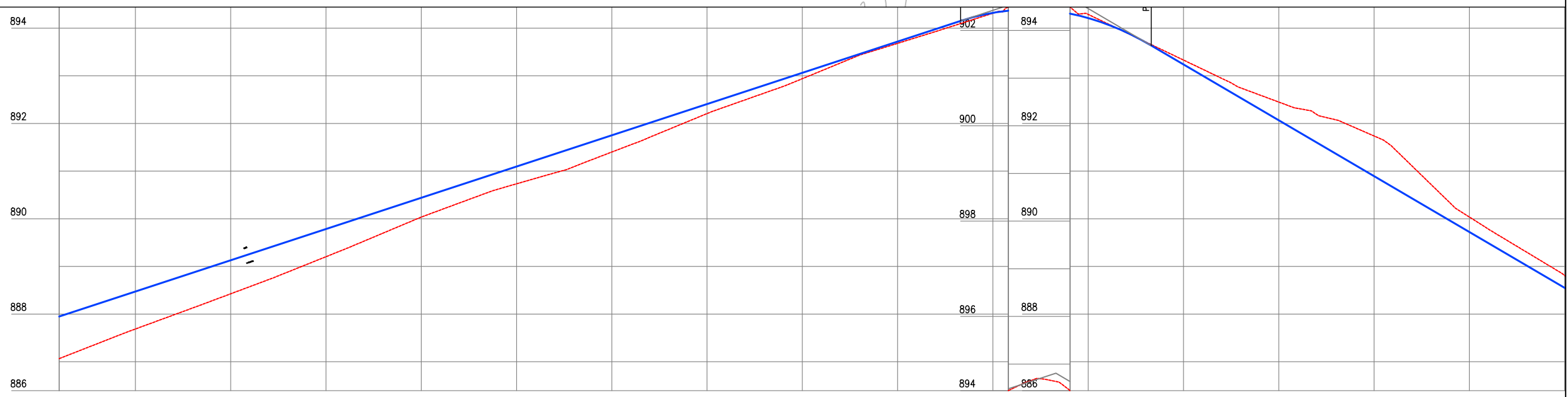
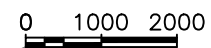
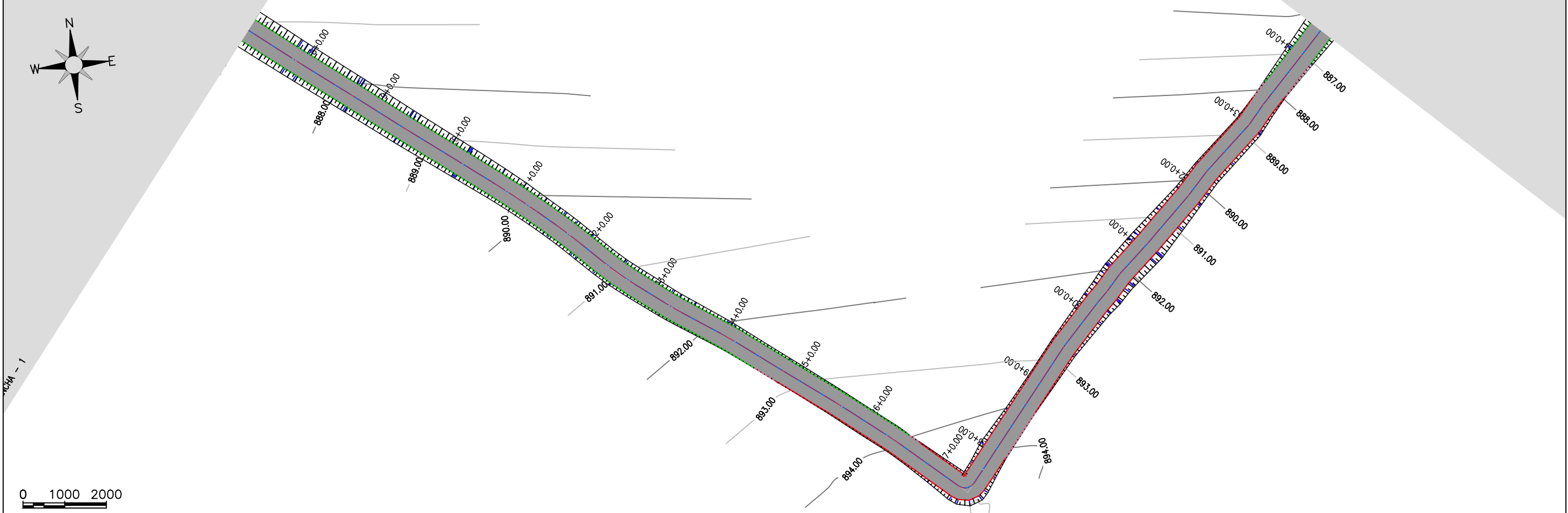
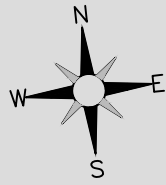


PREFEITURA MUNICIPAL DE GUARACIABA DO NORTE
RECUPERAÇÃO DE ESTRADAS VICINAIS NO MUNICÍPIO DE GUARACIABA DO NORTE-CE - PT 1086270-03
ESTAQUEAMENTO E PERFIL LONGITUDINAL


PROJETISTA:	ENG. CIVIL ARTHUR MOREIRA TORQUATO - CREA 53.900D-CE
ARQUIVO:	RAMAL SITIO PASSAGEM DAS PEDRAS.DWG

PRANCHA:
1 / 04

ESCALA:
 H 1/1000
 V 1/100



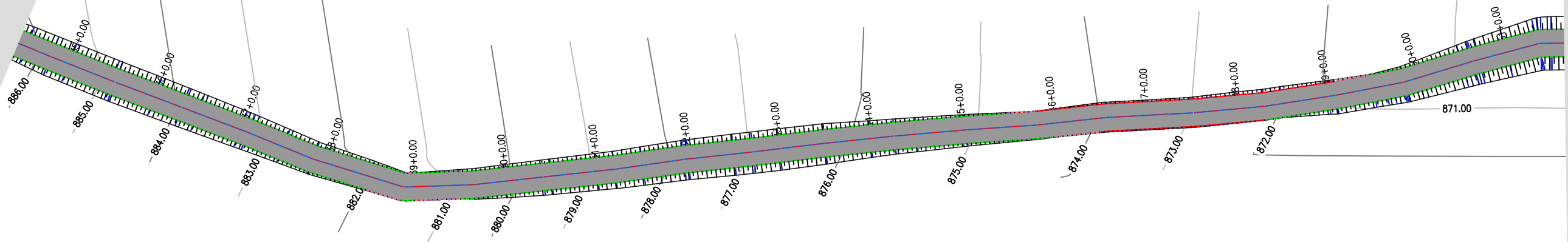
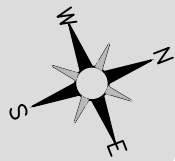
Estaca	17	18	19	20	21	22	23	24	25	26	27	28	29	30	31	32	33
Cota do terreno	887,065	887,687	888,425	889,203	890,035	890,733	891,400	892,208	892,940	893,682	894,314	894,288	893,331	892,449	888,810	888,810	888,810
Cota da terraplenagem	887,065	887,687	888,425	889,203	890,035	890,733	891,400	892,208	892,940	893,682	894,314	894,288	893,331	892,449	888,810	888,810	888,810
Cota vermelha	0,000	0,000	0,000	0,000	0,000	0,000	0,000	0,000	0,000	0,000	0,000	0,000	0,000	0,000	0,000	0,000	0,000


JOTA BARROS PROJETOS
 Arthur Moreira Torquato
 Engº Civil - CREA 53900D - CE

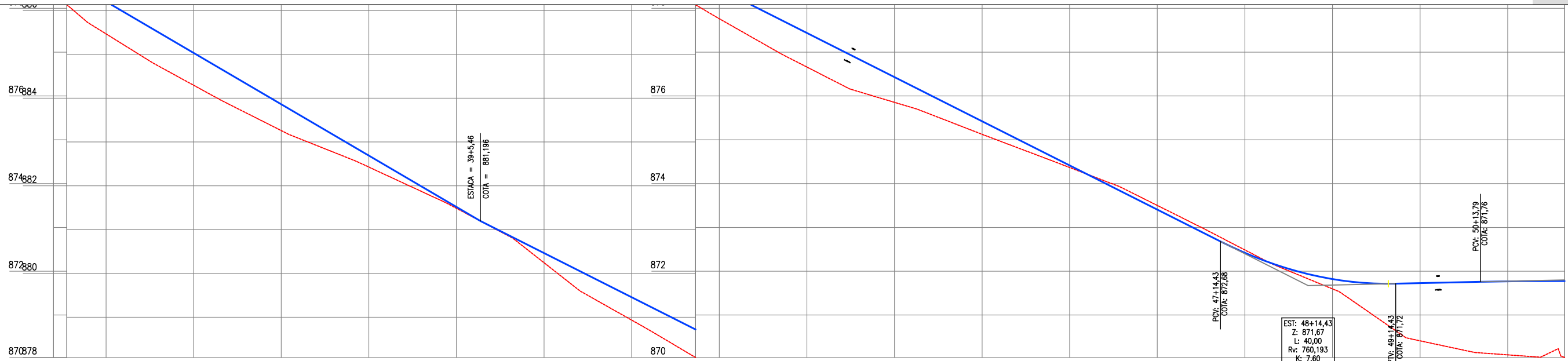
TERRENO NATURAL	PROJETADO	ESTRADA	BORDO	TALUDE	ATERRO	CORTE	CURVAS DE NÍVEL




PREFEITURA MUNICIPAL DE GUARACIABA DO NORTE RECUPERAÇÃO DE ESTRADAS VICINAIS NO MUNICÍPIO DE GUARACIABA DO NORTE-CE - PT 1086270-03 ESTAQUEAMENTO E PERFIL LONGITUDINAL		PRANCHA: 2 / 04
PROJETISTA:	ENG. CIVIL ARTHUR MOREIRA TORQUATO - CREA 53.900D-CE	ESCALA: H 1/1000 V 1/100
ARQUIVO:	RAMAL SITIO PASSAGEM DAS PEDRAS.DWG	

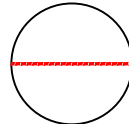
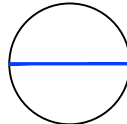

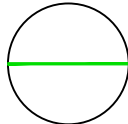
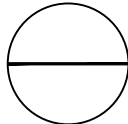


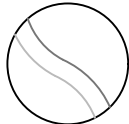


0 1000 2000



Estaca	34	35	36	37	38	39	40	41	42	43	44	45	46	47	48	49	50	51	51	
Cota do terreno	886,393	885,467	884,295	883,280	882,427	881,486	880,243	878,934	877,764	876,680	875,854	875,125	874,367	873,502	872,486	871,596	871,596	871,596	871,596	871,596
Cota da terraplenagem	886,393	885,467	884,295	883,280	882,427	881,486	880,243	878,934	877,764	876,680	875,854	875,125	874,367	873,502	872,486	871,596	871,596	871,596	871,596	871,596
Cota vermelha	0,000	0,000	0,000	0,000	0,000	0,000	0,000	0,000	0,000	0,000	0,000	0,000	0,000	0,000	0,000	0,000	0,000	0,000	0,000	0,000


JOTA BARROS PROJETOS
 Arthur Moreira Torquato
 Engº Civil - CREA 53900D - CE

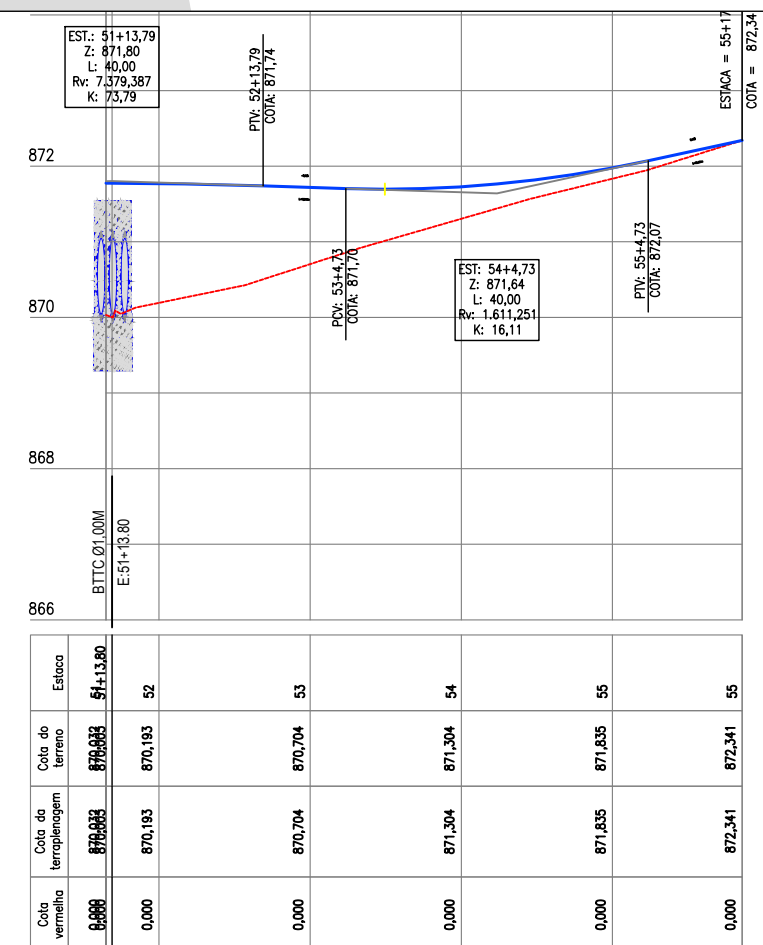
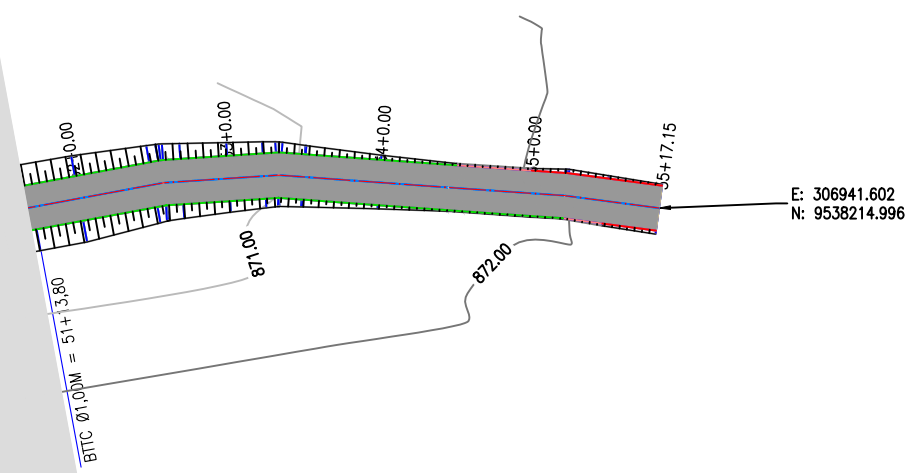
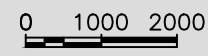
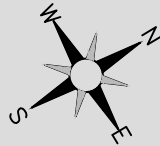
							
TERRENO NATURAL	PROJETADO	ESTRADA	BORDO	TALUDE	ATERRO	CORTE	CURVAS DE NÍVEL



PREFEITURA MUNICIPAL DE GUARACIABA DO NORTE
RECUPERAÇÃO DE ESTRADAS VICINAIS NO MUNICÍPIO DE GUARACIABA DO NORTE-CE - PT 1086270-03
ESTAQUEAMENTO E PERFIL LONGITUDINAL

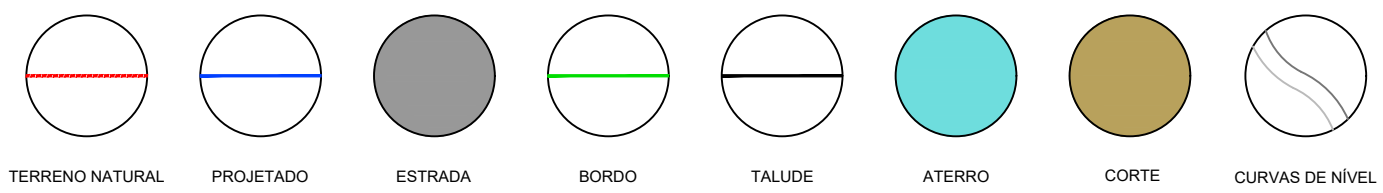
PROJETISTA:	ENG. CIVIL ARTHUR MOREIRA TORQUATO - CREA 53.900D-CE
ARQUIVO:	RAMAL SITIO PASSAGEM DAS PEDRAS.DWG

PRANCHA:
3 / 04
 ESCALA:
 H 1/1000
 V 1/100




Estaca	51+13,80	52	53	54	55	55
Cota do terreno	870,935	870,193	870,704	871,304	871,835	872,341
Cota da terraplenagem	870,935	870,193	870,704	871,304	871,835	872,341
Cota vermelha	0,000	0,000	0,000	0,000	0,000	0,000


JOTA BARROS PROJETOS
 Arthur Moreira Torquato
 Engº Civil - CREA 53900D - CE




PREFEITURA MUNICIPAL DE GUARACIABA DO NORTE
 RECUPERAÇÃO DE ESTRADAS VICINAIS NO MUNICÍPIO DE GUARACIABA DO NORTE-CE - PT 1086270-03
ESTAQUEAMENTO E PERFIL LONGITUDINAL
 PROJETA: ENG. CIVIL ARTHUR MOREIRA TORQUATO - CREA 53.900D-CE
 ARQUIVO: RAMAL SITIO PASSAGEM DAS PEDRAS.DWG


PRANCHA:
4 / 04
 ESCALA:
 H 1/1000
 V 1/100



LEGENDA:

- ATERRO
- CORTE


JOTA BARROS PROJETOS
 Arthur Moreira Torquato
 Eng.º Civil - CREA 53900-D - CE


JOTA BARROS PROJETOS

PREFEITURA MUNICIPAL DE GUARACIABA DO NORTE

RECUPERAÇÃO DE ESTRADAS VICINAIS NO MUNICÍPIO DE GUARACIABA DO NORTE-CE - PT 1086270-03

SEÇÕES TRANSVERSAIS

PROJETISTA: ENG. CIVIL ARTHUR MOREIRA TORQUATO - CREA 53.900D-CE

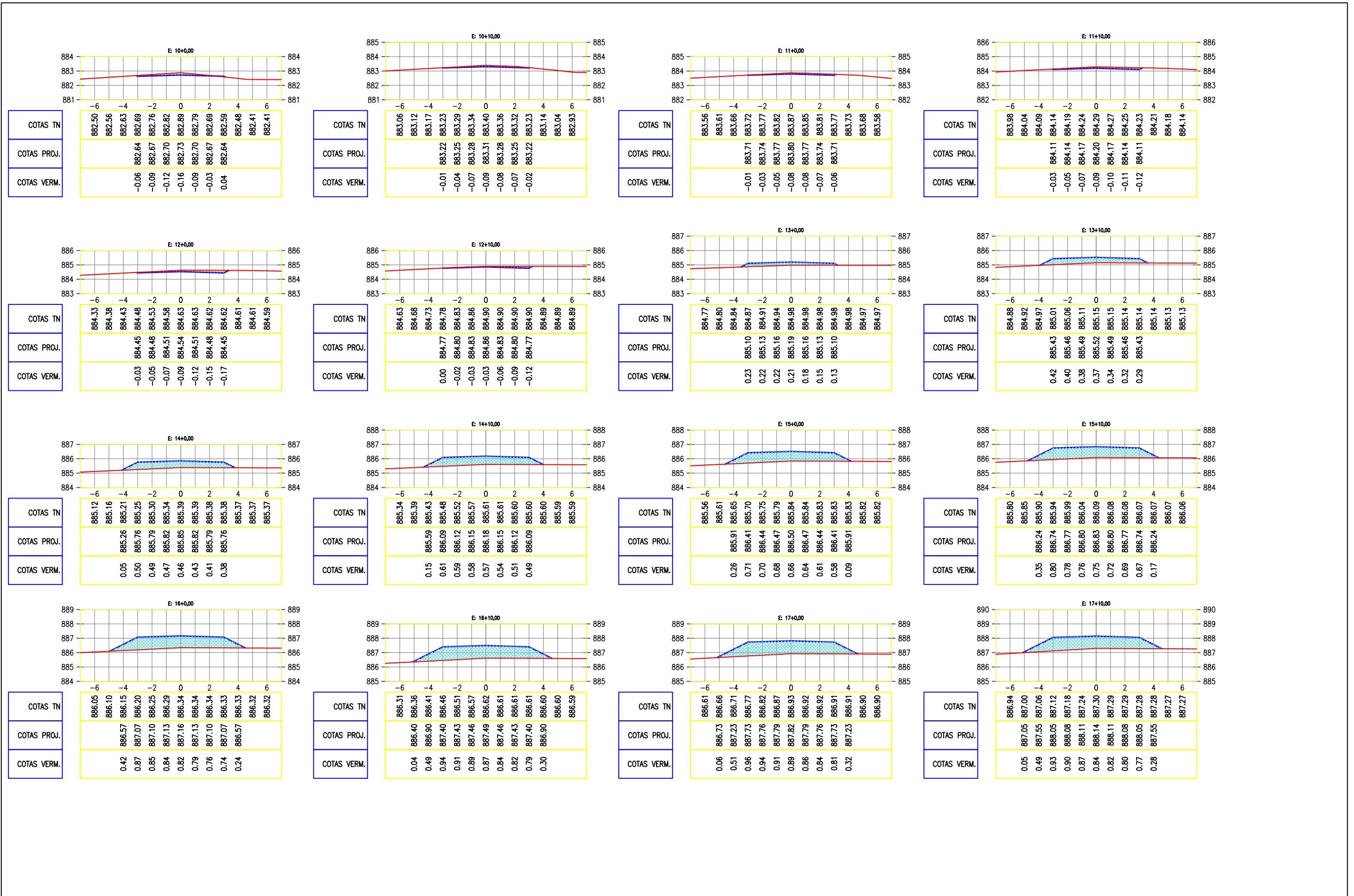
ARQUIVO: RAMAL SITIO PASSAGEM DAS PEDRAS-SEÇÕES.DWG

PRANCHA:

1 / 07

ESCALA:

1/250



LEGENDA:

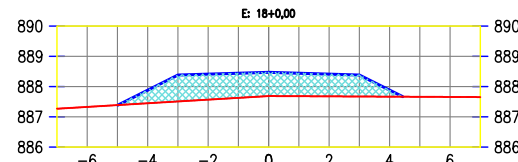
-  ATERRO
-  CORTE


 JOTA BARROS PROJETOS
 Arthur Moreira Torquato
 Engº Civil - CREA 53900D - CE

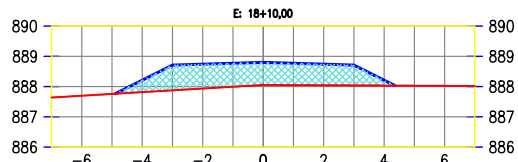


PREFEITURA MUNICIPAL DE GUARACIABA DO NORTE RECUPERAÇÃO DE ESTRADAS VICINAIS NO MUNICÍPIO DE GUARACIABA DO NORTE-CE - PT 1086270-03 SEÇÕES TRANSVERSAIS	
PROJETISTA:	ENG. CIVIL ARTHUR MOREIRA TORQUATO - CREA 53.900D-CE
ARQUIVO:	RAMAL SITIO PASSAGEM DAS PEDRAS-SEÇÕES.DWG

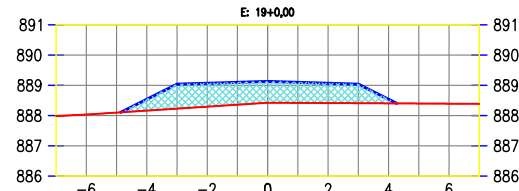
PRANCHA:	2 / 07
ESCALA:	1/250



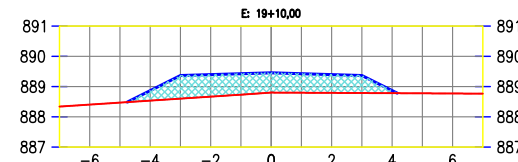
COTAS TN	887.33 887.39 887.45 887.51 887.57 887.63 887.69 887.68 887.68 887.67 887.66
COTAS PROJ.	887.88 888.38 888.41 888.44 888.47 888.44 888.41 888.38 887.88
COTAS VERM.	0.43 0.87 0.84 0.81 0.79 0.76 0.73 0.71 0.21



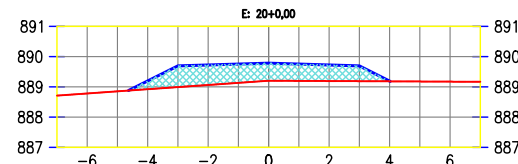
COTAS TN	887.70 887.76 887.82 887.88 887.93 887.99 888.05 888.05 888.04 888.04 888.03 888.02
COTAS PROJ.	888.21 888.71 888.74 888.77 888.80 888.77 888.74 888.71 888.21 888.03 888.02
COTAS VERM.	0.39 0.83 0.81 0.78 0.75 0.72 0.70 0.67 0.18



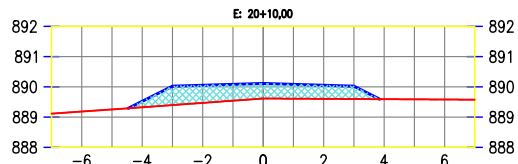
COTAS TN	888.04 888.10 888.16 888.23 888.29 888.36 888.43 888.42 888.41 888.40 888.40 888.39
COTAS PROJ.	888.54 889.04 889.07 889.10 889.13 889.10 889.07 888.41 888.54 888.40 888.39
COTAS VERM.	0.37 0.81 0.77 0.74 0.70 0.68 0.65 0.63 0.13



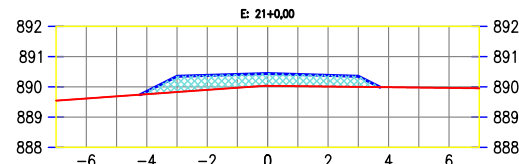
COTAS TN	888.40 888.47 888.54 888.60 888.67 888.73 888.80 888.80 888.79 888.79 888.78 888.77
COTAS PROJ.	888.87 889.37 889.40 889.43 889.46 889.43 889.40 889.40 889.37 888.87 888.78 888.77
COTAS VERM.	0.33 0.76 0.73 0.69 0.65 0.63 0.60 0.58 0.08



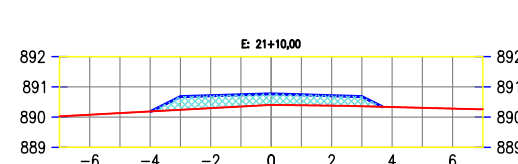
COTAS TN	888.78 888.85 888.92 888.99 889.06 889.13 889.20 889.20 889.19 889.18 889.17
COTAS PROJ.	889.19 889.69 889.72 889.75 889.78 889.75 889.72 889.69 889.19 889.18 889.17
COTAS VERM.	0.27 0.70 0.66 0.62 0.58 0.56 0.53 0.51 0.01



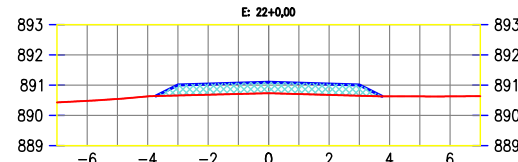
COTAS TN	889.18 889.25 889.32 889.40 889.47 889.54 889.61 889.61 889.60 889.60 889.59 889.58
COTAS PROJ.	889.52 890.02 890.05 890.08 890.11 890.61 890.61 890.60 890.02 890.02 889.59 889.58
COTAS VERM.	0.20 0.62 0.58 0.54 0.50 0.47 0.45 0.42



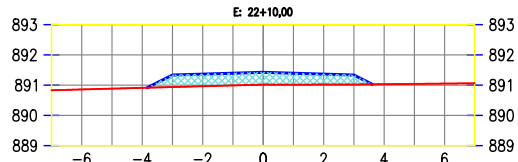
COTAS TN	889.62 889.69 889.76 889.83 889.90 889.97 890.03 890.02 890.01 890.00 889.99 889.98 889.97
COTAS PROJ.	889.85 890.35 890.38 890.41 890.44 890.41 890.38 890.35 890.35 890.35 890.35 890.35 890.35
COTAS VERM.	0.09 0.52 0.48 0.44 0.41 0.39 0.37 0.35



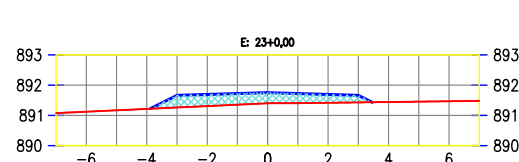
COTAS TN	890.08 890.13 890.19 890.24 890.30 890.35 890.40 890.40 890.38 890.36 890.33 890.31 890.28
COTAS PROJ.	890.68 890.74 890.77 890.74 890.71 890.68 890.65 890.62 890.68 890.68 890.65 890.62 890.58
COTAS VERM.	0.44 0.41 0.39 0.36 0.35 0.33 0.32



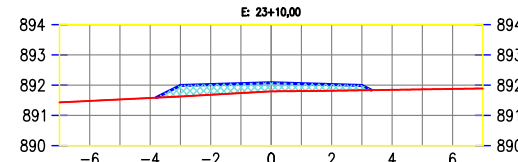
COTAS TN	890.48 890.54 890.63 890.66 890.68 890.71 890.73 890.71 890.68 890.65 890.63 890.63 890.63
COTAS PROJ.	891.01 891.04 891.07 891.07 891.10 891.07 891.04 891.01 890.63 890.63 890.63 890.63 890.63
COTAS VERM.	0.35 0.35 0.36 0.36 0.36 0.36 0.36 0.36



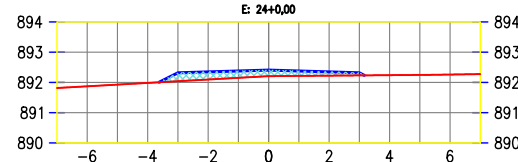
COTAS TN	890.86 890.88 890.91 890.94 890.96 890.99 891.02 891.02 891.02 891.03 891.04 891.05
COTAS PROJ.	891.33 891.36 891.39 891.42 891.42 891.36 891.33 891.03 891.04 891.05
COTAS VERM.	0.40 0.40 0.40 0.41 0.38 0.34 0.31



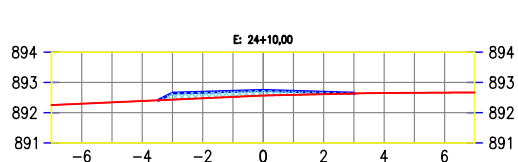
COTAS TN	891.12 891.17 891.21 891.26 891.31 891.35 891.40 891.40 891.42 891.43 891.44 891.45 891.47
COTAS PROJ.	891.66 891.69 891.72 891.75 891.72 891.69 891.66 891.44 891.45 891.47
COTAS VERM.	0.40 0.38 0.37 0.35 0.32 0.27 0.23



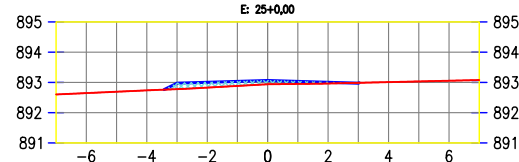
COTAS TN	891.48 891.53 891.58 891.63 891.68 891.74 891.80 891.80 891.82 891.83 891.85 891.86 891.88
COTAS PROJ.	891.99 892.02 892.05 892.08 892.05 891.80 891.82 891.83 891.85 891.86 891.88
COTAS VERM.	0.36 0.34 0.31 0.28 0.25 0.20 0.16



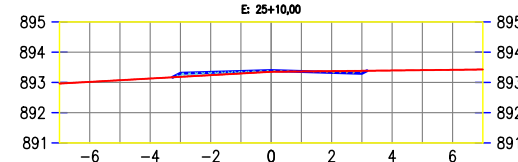
COTAS TN	891.87 891.93 891.98 892.04 892.10 892.15 892.21 892.22 892.22 892.23 892.24 892.25 892.26
COTAS PROJ.	892.32 892.35 892.38 892.41 892.41 892.38 892.35 892.32 892.24 892.25 892.26
COTAS VERM.	0.28 0.25 0.23 0.20 0.16 0.12 0.09



COTAS TN	892.30 892.34 892.39 892.43 892.48 892.52 892.57 892.59 892.61 892.63 892.65 892.66 892.66
COTAS PROJ.	892.65 892.68 892.71 892.74 892.74 892.68 892.65 892.65 892.63 892.65 892.66 892.66
COTAS VERM.	0.21 0.20 0.18 0.17 0.12 0.06 0.01



COTAS TN	892.65 892.69 892.74 892.78 892.83 892.88 892.94 892.95 892.96 892.99 893.01 893.03 893.06
COTAS PROJ.	892.97 893.00 893.03 893.06 893.06 893.00 892.97 892.99 893.01 893.03 893.06
COTAS VERM.	0.20 0.17 0.15 0.12 0.08 0.04 -0.01



COTAS TN	893.02 893.07 893.13 893.19 893.24 893.30 893.35 893.36 893.37 893.38 893.40 893.41 893.42
COTAS PROJ.	893.30 893.33 893.36 893.39 893.36 893.30 893.37 893.38 893.40 893.41 893.42
COTAS VERM.	0.12 0.09 0.07 0.04 0.00 -0.04 -0.08

LEGENDA:



Arthur Moreira Torquato
JOTA BARROS PROJETOS
 Arthur Moreira Torquato
 Engº Civil - CREA 53900D - CE

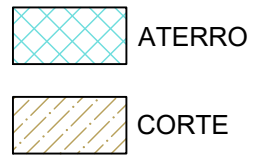


PREFEITURA MUNICIPAL DE GUARACIABA DO NORTE	
RECUPERAÇÃO DE ESTRADAS VICINAIS NO MUNICÍPIO DE GUARACIABA DO NORTE-CE - PT 1086270-03	
SEÇÕES TRANSVERSAIS	
PROJETISTA:	ENG. CIVIL ARTHUR MOREIRA TORQUATO - CREA 53.900D-CE
ARQUIVO:	RAMAL SITIO PASSAGEM DAS PEDRAS-SEÇÕES.DWG

PRANCHA:
3 / 07
 ESCALA:
 1/250



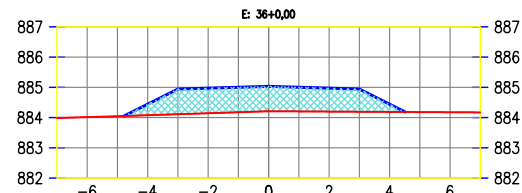
LEGENDA:



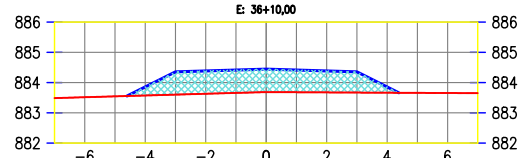

 JOTA BARROS PROJETOS
 Arthur Moreira Torquato
 Eng.º Civil - CREA 53.900/D - CE



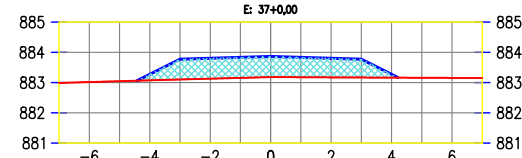
PREFEITURA MUNICIPAL DE GUARACIABA DO NORTE RECUPERAÇÃO DE ESTRADAS VICINAIS NO MUNICÍPIO DE GUARACIABA DO NORTE-CE - PT 1086270-03 SEÇÕES TRANSVERSAIS		PRANCHA: 4 / 07
PROJETISTA:	ENG. CIVIL ARTHUR MOREIRA TORQUATO - CREA 53.900D-CE	ESCALA: 1/250
ARQUIVO:	RAMAL SITIO PASSAGEM DAS PEDRAS-SEÇÕES.DWG	



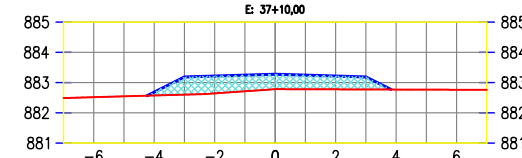
COTAS TN	884.02 884.04 884.08 884.11 884.14 884.18 884.21 884.20 884.20 884.19 884.19 884.18 884.18
COTAS PROJ.	0.36 0.83 0.83 0.83 0.82 0.80 0.77 0.75 0.26
COTAS VERM.	



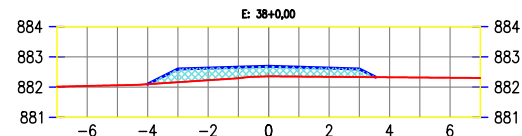
COTAS TN	883.52 883.54 883.57 883.60 883.63 883.66 883.69 883.68 883.68 883.67 883.66 883.66
COTAS PROJ.	0.28 0.76 0.76 0.76 0.76 0.74 0.71 0.69 0.19
COTAS VERM.	



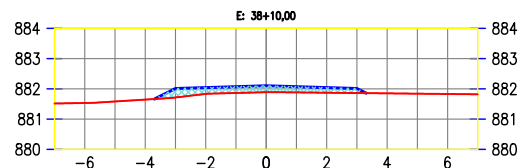
COTAS TN	883.02 883.05 883.07 883.10 883.13 883.16 883.18 883.18 883.17 883.16 883.16
COTAS PROJ.	0.20 0.67 0.67 0.68 0.68 0.65 0.63 0.60 0.11
COTAS VERM.	



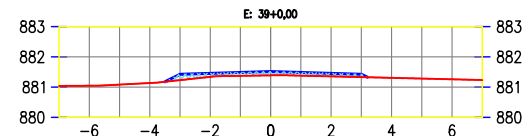
COTAS TN	882.52 882.55 882.57 882.60 882.64 882.71 882.78 882.78 882.77 882.77
COTAS PROJ.	0.11 0.58 0.57 0.53 0.49 0.47 0.44 0.41
COTAS VERM.	



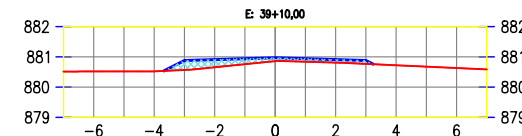
COTAS TN	882.04 882.06 882.10 882.16 882.23 882.29 882.36 882.35 882.34 882.33 882.32 882.32 882.31
COTAS PROJ.	0.00 0.44 0.40 0.37 0.33 0.31 0.29 0.27
COTAS VERM.	



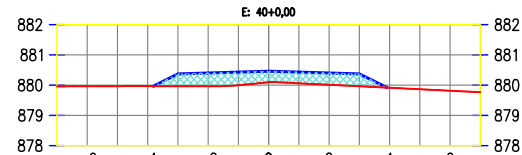
COTAS TN	881.53 881.58 881.65 881.72 881.83 881.86 881.89 881.88 881.87 881.86 881.85 881.84 881.83
COTAS PROJ.	0.30 0.21 0.21 0.21 0.21 0.19 0.17 0.15
COTAS VERM.	



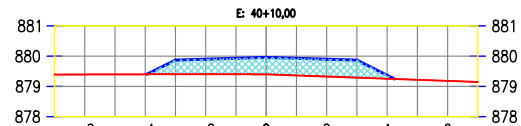
COTAS TN	881.05 881.08 881.14 881.23 881.34 881.37 881.39 881.38 881.35 881.33 881.31 881.28 881.26
COTAS PROJ.	0.20 0.12 0.11 0.13 0.11 0.10 0.10
COTAS VERM.	



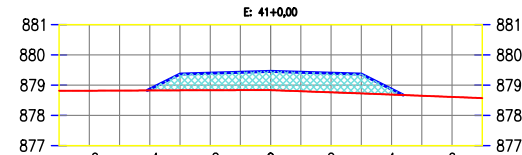
COTAS TN	880.52 880.52 880.52 880.57 880.66 880.76 880.86 880.84 880.81 880.77 880.72 880.68 880.63
COTAS PROJ.	0.31 0.25 0.18 0.11 0.10 0.10 0.11
COTAS VERM.	



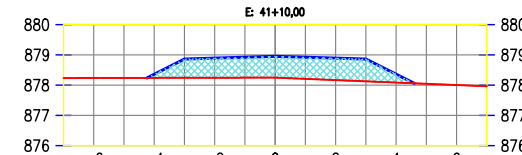
COTAS TN	879.96 879.97 879.97 879.96 880.00 880.10 880.06 880.01 879.96 879.91 879.86 879.82
COTAS PROJ.	0.41 0.44 0.44 0.37 0.37 0.39 0.41
COTAS VERM.	



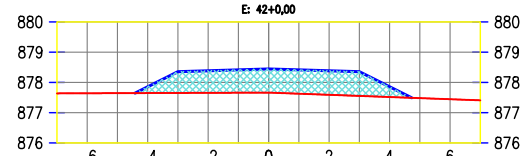
COTAS TN	879.39 879.40 879.40 879.40 879.40 879.36 879.33 879.29 879.25 879.22 879.18
COTAS PROJ.	0.47 0.50 0.53 0.56 0.57 0.57 0.58 0.11
COTAS VERM.	



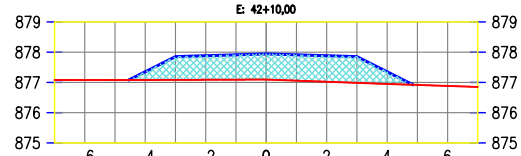
COTAS TN	878.82 878.82 878.82 878.83 878.83 878.80 878.76 878.73 878.69 878.65 878.61
COTAS PROJ.	0.04 0.54 0.56 0.59 0.62 0.63 0.63 0.64 0.18
COTAS VERM.	



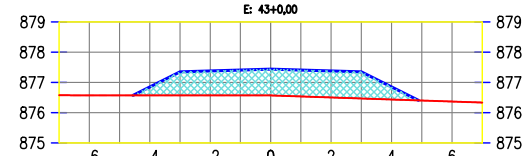
COTAS TN	878.24 878.24 878.24 878.24 878.25 878.25 878.21 878.17 878.13 878.09 878.05 878.00
COTAS PROJ.	0.12 0.62 0.65 0.67 0.70 0.71 0.72 0.73 0.28
COTAS VERM.	



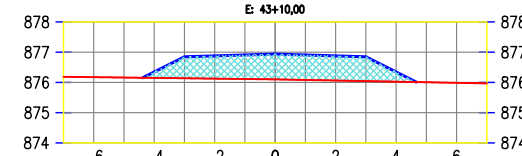
COTAS TN	877.64 877.65 877.65 877.66 877.66 877.63 877.59 877.55 877.52 877.48 877.45
COTAS PROJ.	0.21 0.70 0.73 0.76 0.78 0.79 0.80 0.80 0.34
COTAS VERM.	



COTAS TN	877.08 877.08 877.08 877.09 877.09 877.06 877.02 876.99 876.95 876.92 876.88
COTAS PROJ.	0.27 0.77 0.79 0.82 0.85 0.85 0.86 0.87 0.40
COTAS VERM.	



COTAS TN	876.57 876.57 876.57 876.57 876.54 876.50 876.47 876.44 876.40 876.37
COTAS PROJ.	0.28 0.78 0.81 0.84 0.87 0.87 0.88 0.88 0.41
COTAS VERM.	



COTAS TN	876.17 876.16 876.15 876.14 876.13 876.11 876.10 876.08 876.06 876.04 876.03 876.01 875.99
COTAS PROJ.	0.20 0.71 0.75 0.79 0.83 0.82 0.81 0.80 0.32
COTAS VERM.	

LEGENDA:

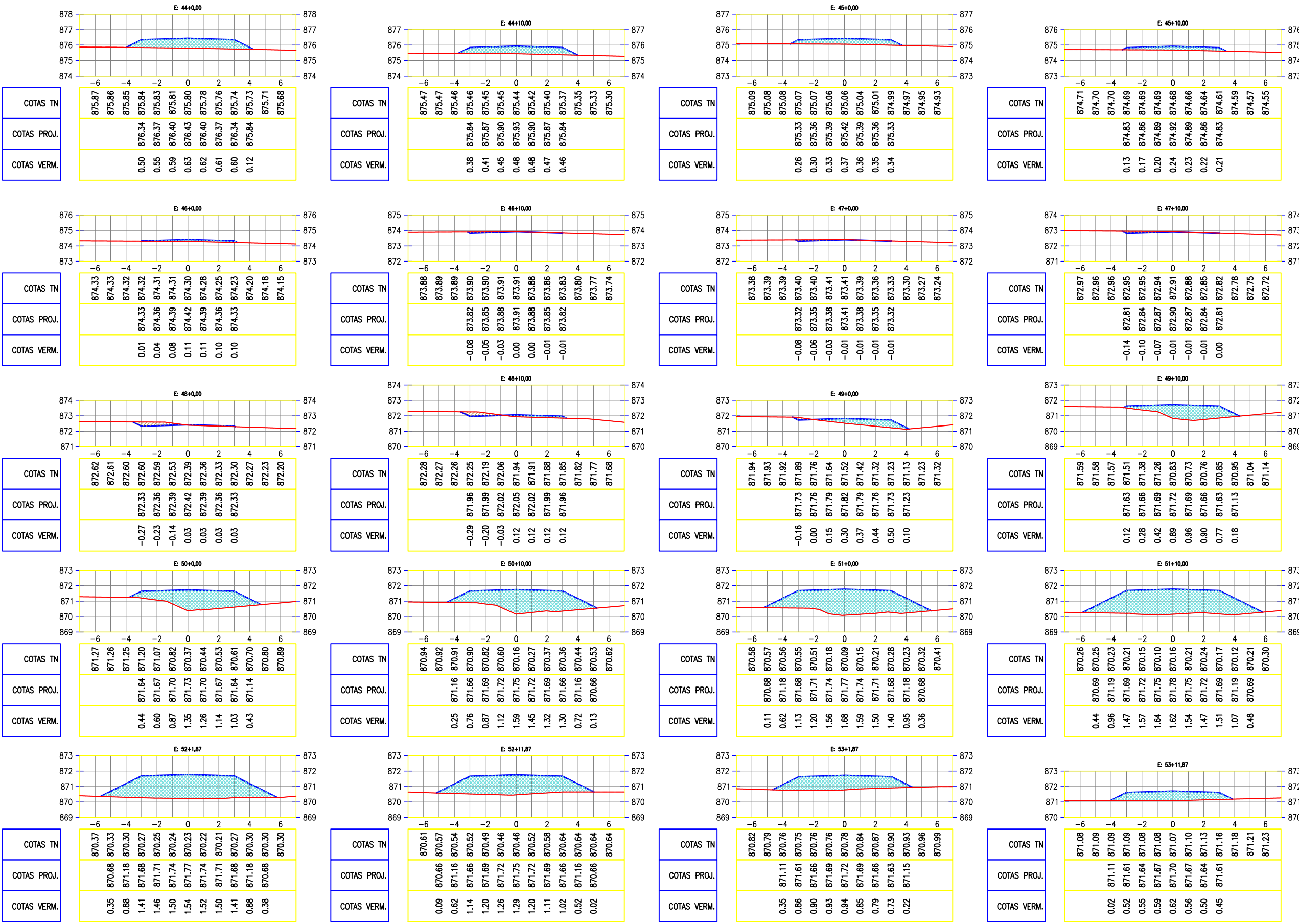


Arthur Moreira Torquato
JOTA BARROS PROJETOS
 Arthur Moreira Torquato
 Engº Civil - CREA 53900D - CE





PREFEITURA MUNICIPAL DE GUARACIABA DO NORTE	
RECUPERAÇÃO DE ESTRADAS VICINAIS NO MUNICÍPIO DE GUARACIABA DO NORTE-CE - PT 1086270-03	
SEÇÕES TRANSVERSAIS	
PROJETISTA:	ENG. CIVIL ARTHUR MOREIRA TORQUATO - CREA 53.900D-CE
ARQUIVO:	RAMAL SITIO PASSAGEM DAS PEDRAS-SEÇÕES.DWG


PRANCHA:
5 / 07
 ESCALA:
 1/250



LEGENDA:

 ATERRO

 CORTE

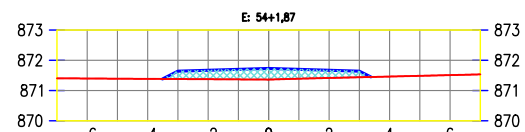

 JOTA BARROS PROJETOS
 Arthur Moreira Torquato
 Engº Civil - CREA 53900D - CE

PREFEITURA MUNICIPAL DE GUARACIABA DO NORTE
RECUPERAÇÃO DE ESTRADAS VICINAIS NO MUNICÍPIO DE GUARACIABA DO NORTE-CE - PT 1086270-03
SEÇÕES TRANSVERSAIS

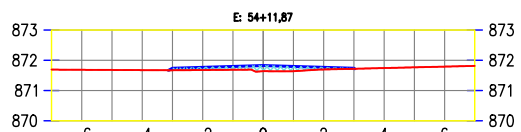
PROJETISTA:	ENG. CIVIL ARTHUR MOREIRA TORQUATO - CREA 53.900D-CE
ARQUIVO:	RAMAL SITIO PASSAGEM DAS PEDRAS-SEÇÕES.DWG

PRANCHA:
6 / 07

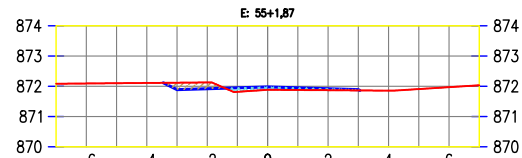
ESCALA:
1/250



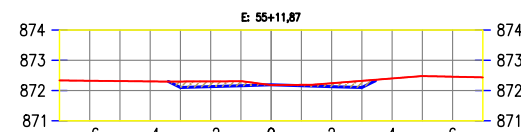
COTAS TN	871.40	871.39	871.38	871.38	871.37	871.37	871.36	871.36	871.39	871.41	871.44	871.46	871.48	871.51
COTAS PROJ.				871.64	871.67	871.70	871.73	871.70	871.67	871.64	871.64	871.46	871.48	871.51
COTAS VERM.				0.26	0.30	0.33	0.37	0.31	0.25	0.20				



COTAS TN	871.68	871.68	871.67	871.67	871.68	871.68	871.68	871.64	871.64	871.69	871.72	871.74	871.76	871.79
COTAS PROJ.				871.73	871.76	871.79	871.82	871.79	871.76	871.73	871.73	871.74	871.76	871.79
COTAS VERM.				0.06	0.09	0.11	0.18	0.15	0.07	0.01				



COTAS TN	872.09	872.10	872.11	872.12	872.12	871.81	871.88	871.88	871.87	871.86	871.85	871.91	871.97
COTAS PROJ.				871.89	871.92	871.95	871.98	871.95	871.92	871.89	871.85	871.91	871.97
COTAS VERM.				-0.23	-0.21	0.13	0.09	0.07	0.05	0.03			



COTAS TN	872.32	872.31	872.30	872.30	872.30	872.18	872.19	872.24	872.32	872.40	872.47	872.46
COTAS PROJ.				872.10	872.13	872.16	872.19	872.16	872.13	872.10	872.40	872.46
COTAS VERM.				-0.20	-0.17	-0.15	0.01	-0.03	-0.11	-0.22		

LEGENDA:



ATERRO



CORTE


Arthur Moreira Torquato
JOTA BARROS PROJETOS
 Arthur Moreira Torquato
 Engº Civil - CREA 53900D - CE



PREFEITURA MUNICIPAL DE GUARACIABA DO NORTE
 RECUPERAÇÃO DE ESTRADAS VICINAIS NO MUNICÍPIO DE GUARACIABA DO NORTE-CE - PT 1086270-03

SEÇÕES TRANSVERSAIS
 PROJETISTA: ENG. CIVIL ARTHUR MOREIRA TORQUATO - CREA 53.900D-CE
 ARQUIVO: RAMAL SITIO PASSAGEM DAS PEDRAS-SEÇÕES.DWG

PRANCHA:
7 / 07
 ESCALA:
 1/250

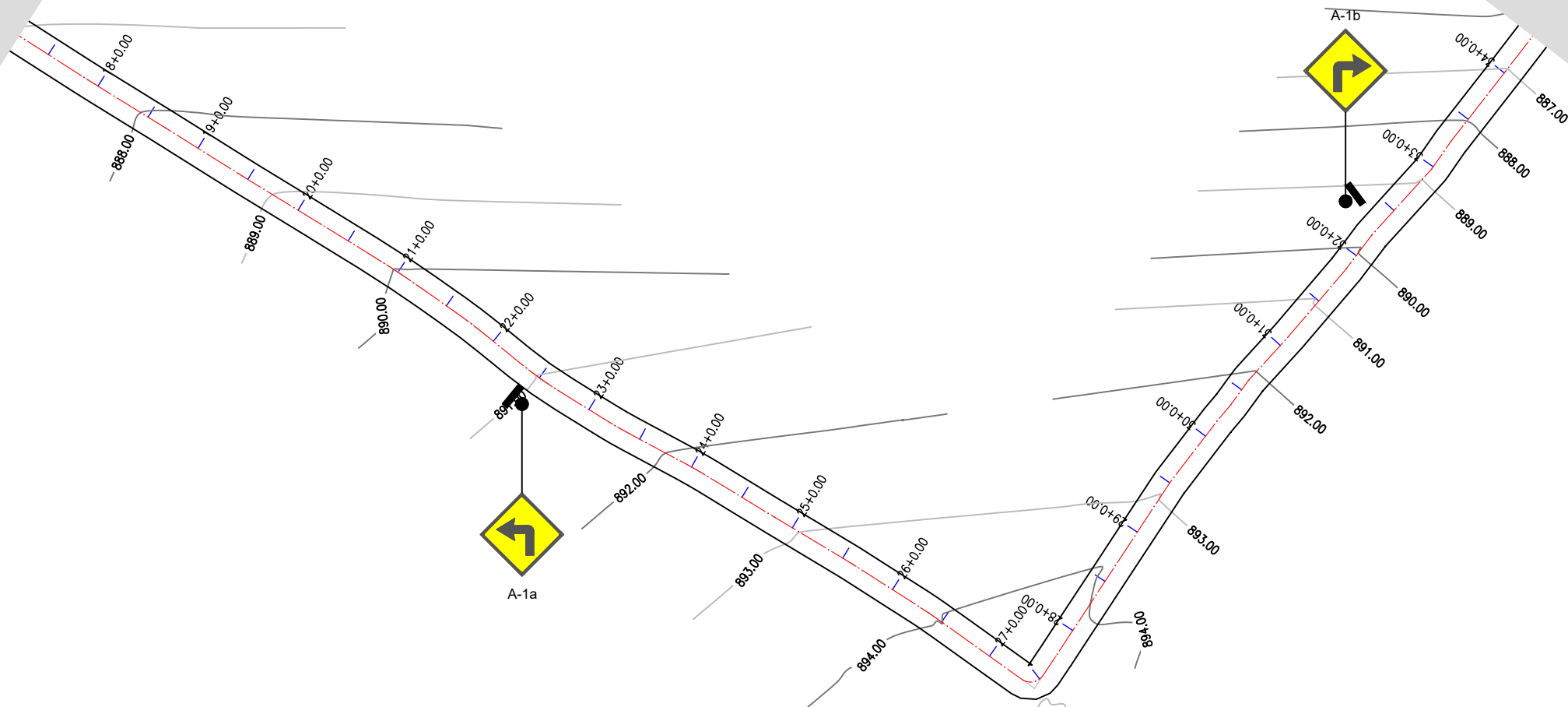
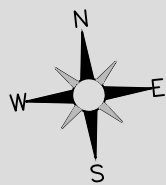


E: 306251.532
N: 9538070.514



R-19

0 1000 2000

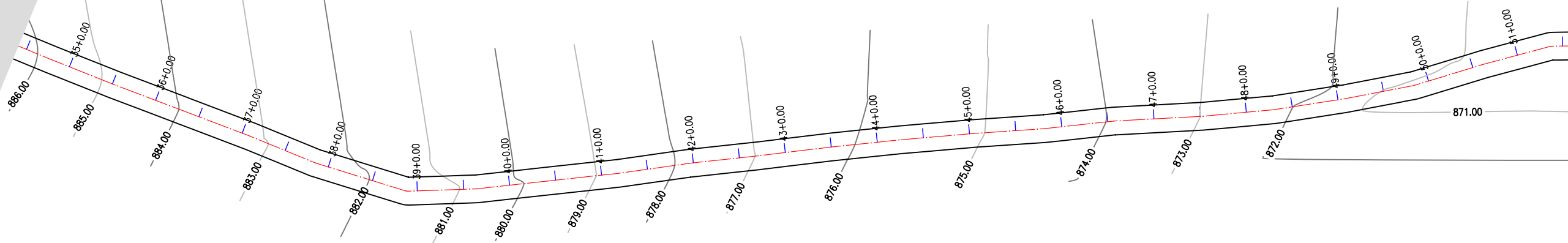
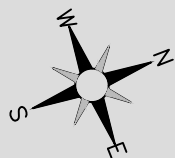


0 1000 2000

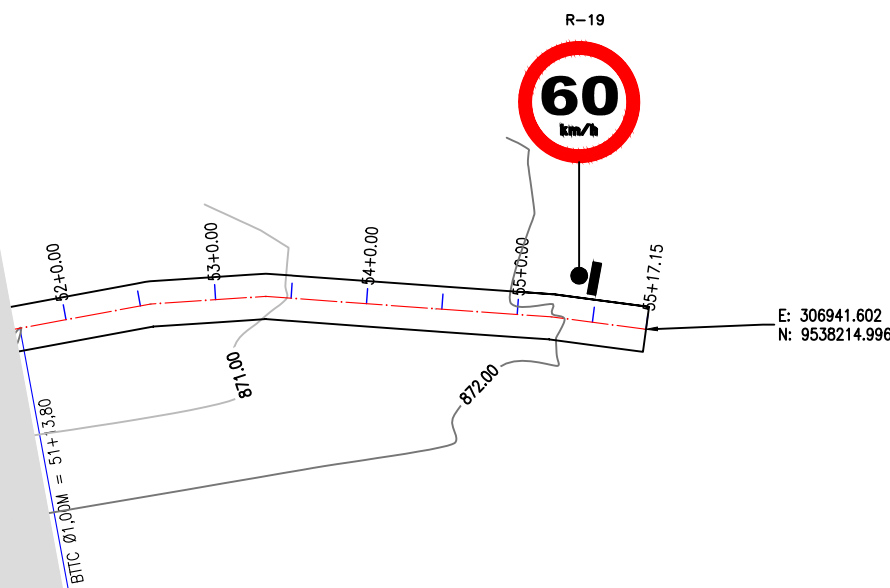

Arthur Moreira Torquato
 JOTA BARROS PROJETOS
 Arthur Moreira Torquato
 Engº Civil - CREA 53900D - CE



PREFEITURA MUNICIPAL DE GUARACIABA DO NORTE		PRANCHA:
RECUPERAÇÃO DE ESTRADAS VICINAIS NO MUNICÍPIO DE GUARACIABA DO NORTE-CE - PT 1086270-03		1 / 03
SINALIZAÇÃO VIÁRIA		ESCALA:
PROJETISTA:	ENG. CIVIL ARTHUR MOREIRA TORQUATO - CREA 53.900D-CE	1/1000
ARQUIVO:	09- RAMAL SÍTIO PASSAGEM DAS PEDRAS - SIN.DWG	



0 1000 2000



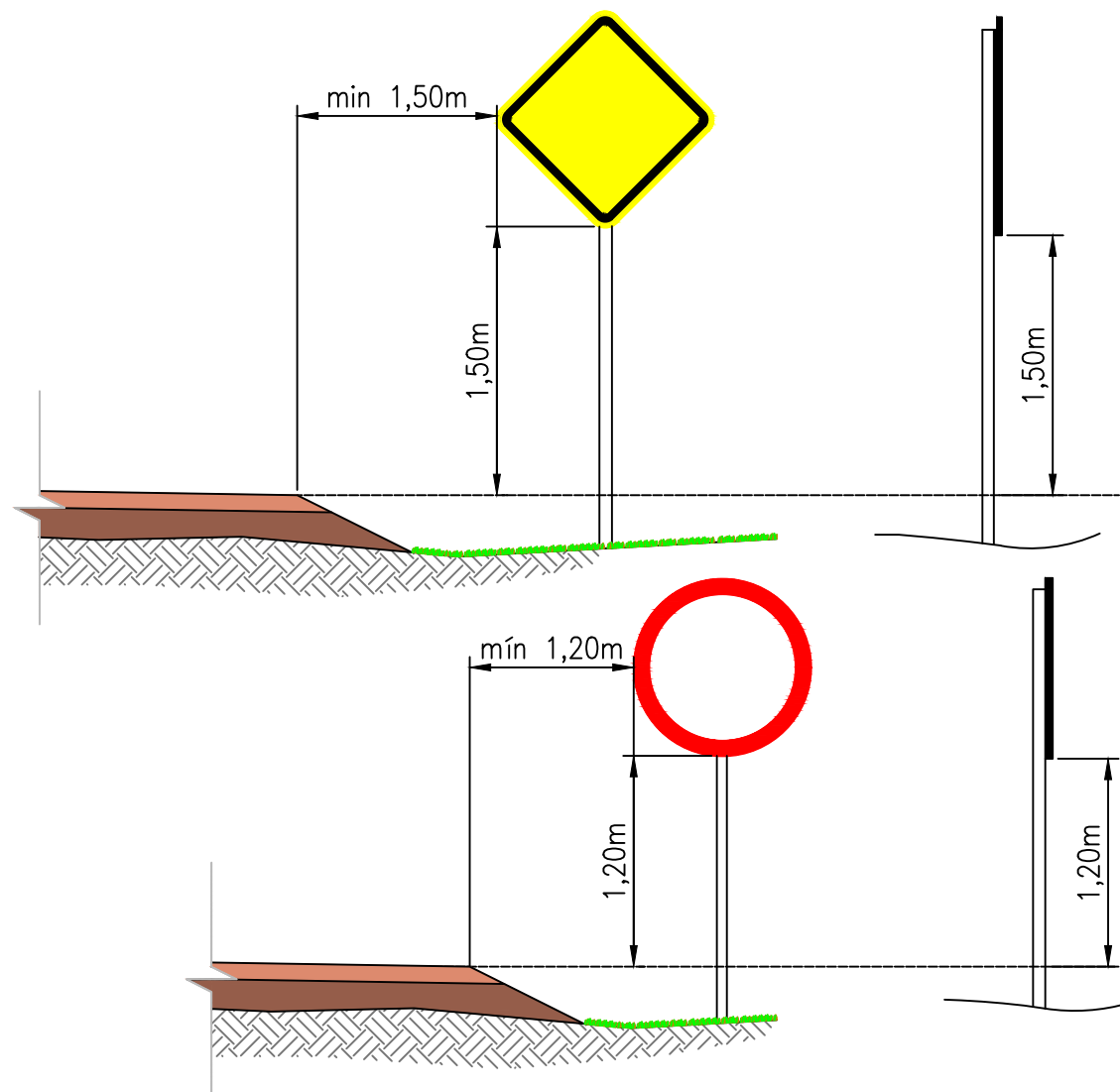
0 1000 2000

Arthur Moreira Torquato
 JOTA BARROS PROJETOS
 Arthur Moreira Torquato
 Engº Civil - CREA 53900D - CE



PREFEITURA MUNICIPAL DE GUARACIABA DO NORTE		PRANCHA: 2 / 03
RECUPERAÇÃO DE ESTRADAS VICINAIS NO MUNICÍPIO DE GUARACIABA DO NORTE-CE - PT 1086270-03		
SINALIZAÇÃO VIÁRIA		
PROJETISTA:	ENG. CIVIL ARTHUR MOREIRA TORQUATO - CREA 53.900D-CE	ESCALA: 1/1000
ARQUIVO:	09- RAMAL SITIO PASSAGEM DAS PEDRAS - SIN.DWG	

Posicionamento transversal



PLACAS DE ADVERTÊNCIA

PLACAS	CÓDIGO	DIMENSÕES (m)	QUANTIDADE (un)
	A - 1a	0,80x0,80	01
	A - 1b	0,80x0,80	01

PLACAS DE ADVERTÊNCIA

PLACAS	CÓDIGO	DIMENSÕES (m)	QUANTIDADE (un)
	R - 19	Ø = 0,60	02

NOTA 1:

As Placas Regulamentares tem as seguintes características:

Diâmetro	- 0,80m	Fundo	- Branco
Tarja Circular e Diagonal	- 0,07m	Tarja	- Vermelha
		Símbolo	- Preto
		Letra	- Preta
		Verso	- Preto

NOTA 2:

As Placas de Advertência tem as seguintes características:

Lado	- 0,80m	Fundo	- Amarelo
Orla externa	- 0,01m	Orla interna	- Preta
Orla interna	- 0,02m	Orla externa	- Amarela
		Símbolo	- Preto
		Verso	- Preto

JOTA BARROS PROJETOS
 Arthur Moreira Torquato
 Engº Civil - CREA 53900D - CE



PREFEITURA MUNICIPAL DE GUARACIABA DO NORTE
 RECUPERAÇÃO DE ESTRADAS VICINAIS NO MUNICÍPIO DE GUARACIABA DO NORTE-CE - PT 1086270-03

PRANCHA:

3 / 03

SINALIZAÇÃO VIÁRIA

ESCALA:

1/1000

PROJETISTA: ENG. CIVIL ARTHUR MOREIRA TORQUATO - CREA 53.900D-CE

ARQUIVO: 09- RAMAL SITIO PASSAGEM DAS PEDRAS - SIN.DWG