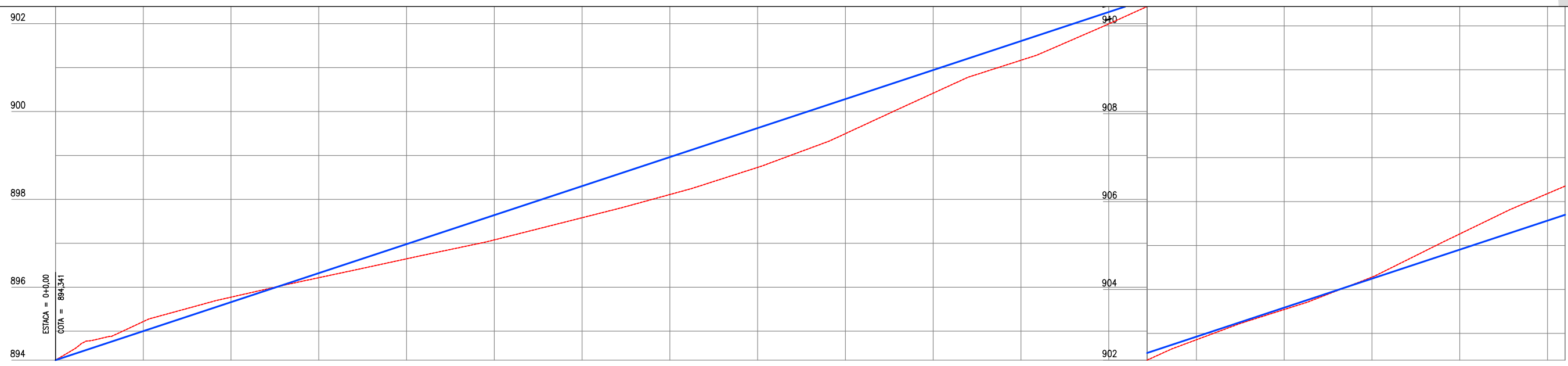
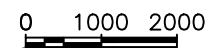


E: 306676.309
N: 9537733.031



Estaca	0	1	2	3	4	5	6	7	8	9	10	11	12	13	14	15	16	17
Cota do terreno	894,341	895,218	895,774	896,217	896,647	897,078	897,592	898,111	898,728	899,497	900,417	901,167	901,995	902,855	903,543	904,280	904,280	904,280
Cota da terraplenagem	894,341	895,001	895,662	896,322	896,982	897,643	898,303	898,964	899,624	900,284	900,945	901,605	902,265	902,926	903,586	904,246	904,246	904,246
Cota vermelha	0,000	-0,216	-0,112	0,105	0,335	0,565	0,721	0,853	0,896	0,787	0,528	0,438	0,271	0,071	0,043	-0,033	-0,033	-0,033

Arthur Moreira Torquato
JOTA BARROS PROJETOS
 Arthur Moreira Torquato
 Engº Civil - CREA 53900D - CE

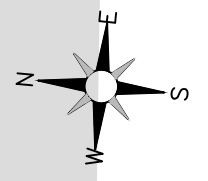
TERRENO NATURAL	PROJETADO	ESTRADA	BORDO	TALUDE	ATERRO	CORTE	CURVAS DE NÍVEL



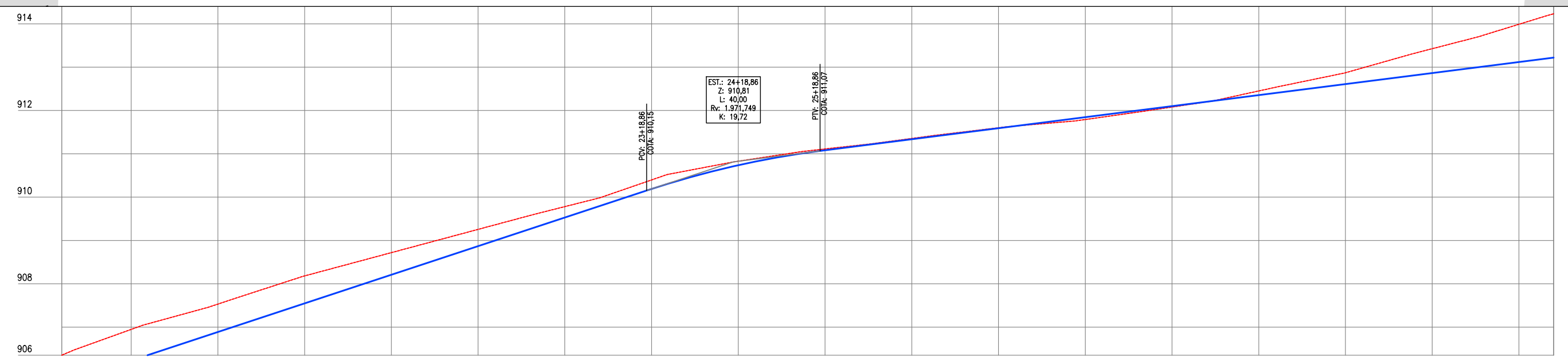
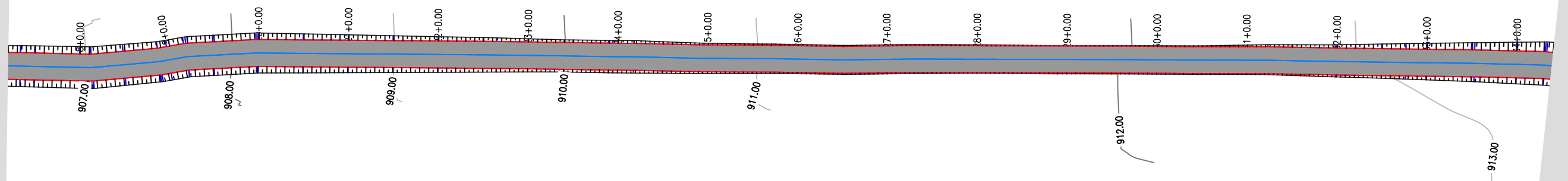
PREFEITURA MUNICIPAL DE GUARACIABA DO NORTE
RECUPERAÇÃO DE ESTRADAS VICINAIS NO MUNICÍPIO DE GUARACIABA DO NORTE-CE - PT 1086270-03
ESTAQUEAMENTO E PERFIL LONGITUDINAL

PROJETISTA: ENG. CIVIL ARTHUR MOREIRA TORQUATO - CREA 53.900D-CE
 ARQUIVO: RAMAL SITIO PARAISO A SITIO EXTREMA - TRECHO 01.DWG

PRANCHA:
1 / 06
 ESCALA:
H 1/1000
V 1/10000



0 1000 2000



Estaca	Cota do terreno	Cota da terraplenagem	Cota vermelha
17	906,352	906,689	-0,653
18	906,948	906,228	-0,720
19	907,532	906,888	-0,644
20	908,182	907,548	-0,634
21	908,719	908,209	-0,511
22	909,256	908,869	-0,387
23	909,781	909,529	-0,252
24	910,397	910,189	-0,208
25	910,830	910,737	-0,093
26	911,112	911,082	-0,030
27	911,354	911,336	-0,018
28	911,602	911,591	-0,011
29	911,791	911,846	0,054
30	912,080	912,100	0,021
31	912,451	912,355	-0,096
32	912,871	912,609	-0,262
33	1,426		
34	1,990		
34	1,232		

Arthur Moreira Torquato
JOTA BARROS PROJETOS
 Arthur Moreira Torquato
 Engº Civil - CREA 53900D - CE

TERRENO NATURAL	PROJETADO	ESTRADA	BORDO	TALUDE	ATERRO	CORTE	CURVAS DE NÍVEL

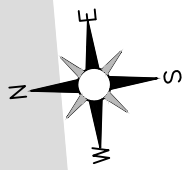


PREFEITURA MUNICIPAL DE GUARACIABA DO NORTE
RECUPERAÇÃO DE ESTRADAS VICINAIS NO MUNICÍPIO DE GUARACIABA DO NORTE-CE - PT 1086270-03
ESTAQUEAMENTO E PERFIL LONGITUDINAL

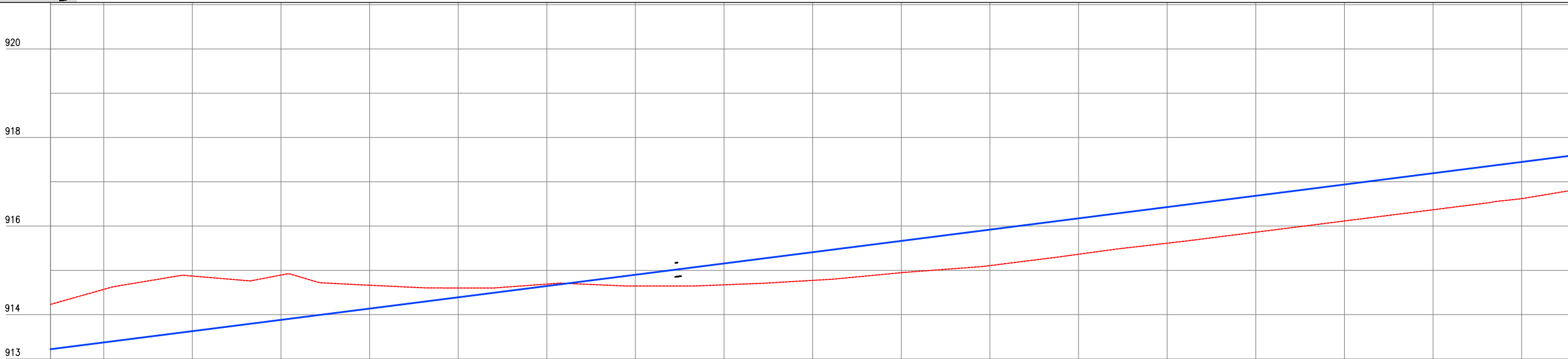
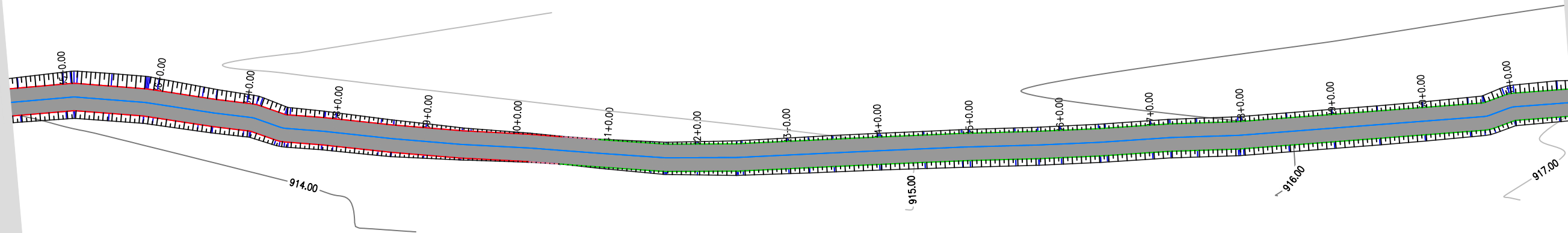
PROJETISTA:	ENG. CIVIL ARTHUR MOREIRA TORQUATO - CREA 53.900D-CE
ARQUIVO:	RAMAL SITIO PARAISO A SITIO EXTREMA - TRECHO 01.DWG

PRANCHA:
2 / 06

ESCALA:
H 1/1000
V 1/10000



0 100 2000
PRANCHA - 2



Cota Vermelha	Cota da terraplenagem	Cota do terreno	Estaca
-1,012	913,221	914,232	34
-1,197	913,373	914,570	35
-1,244	913,628	914,872	36
-1,011	913,883	914,894	37
-0,527	914,137	914,664	38
-0,211	914,392	914,603	39
-0,043	914,647	914,690	40
0,255	914,901	914,646	41
0,482	915,156	914,673	42
0,636	915,410	914,774	43
0,717	915,665	914,948	44
0,812	915,920	915,108	45
0,810	916,174	915,364	46
0,816	916,429	915,613	47
0,822	916,684	915,862	48
0,823	916,938	916,115	49
		1,368	50
		1,621	51
		1,835	51

Arthur Moreira Torquato
JOTA BARROS PROJETOS
 Arthur Moreira Torquato
 Engº Civil - CREA 53900D - CE

TERRENO NATURAL	PROJETADO	ESTRADA	BORDO	TALUDE	ATERRO	CORTE	CURVAS DE NÍVEL

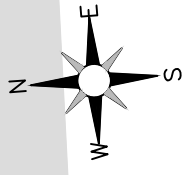


PREFEITURA MUNICIPAL DE GUARACIABA DO NORTE
 RECUPERAÇÃO DE ESTRADAS VICINAIS NO MUNICÍPIO DE GUARACIABA DO NORTE-CE - PT 1086270-03
ESTAQUEAMENTO E PERFIL LONGITUDINAL

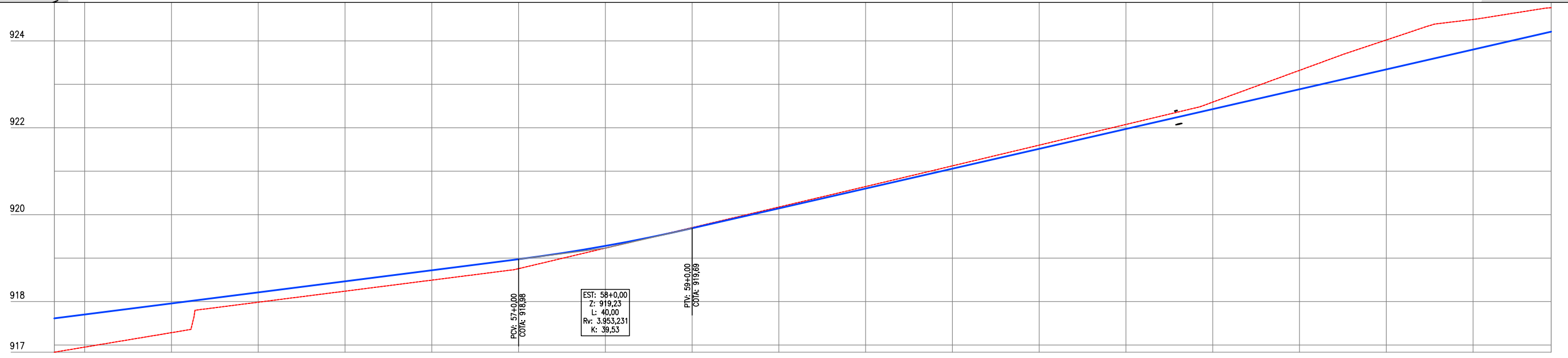
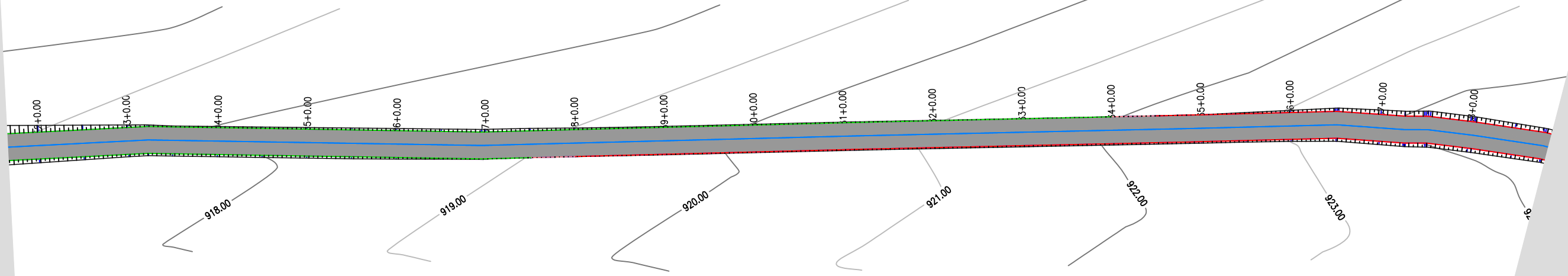
PROJETISTA: ENG. CIVIL ARTHUR MOREIRA TORQUATO - CREA 53.900D-CE
 ARQUIVO: RAMAL SITIO PARAISO A SITIO EXTREMA - TRECHO 01.DWG

PRANCHA:
3 / 06

ESCALA:
 H 1/1000
 V 1/10000



0 1000 2000



Estaca	51	52	53	54	55	56	57	58	59	60	61	62	63	64	65	66	67	68	69
Cota do terreno	916,835	916,952	917,284	917,985	918,239	918,483	918,757	919,230	919,702	920,175	920,647	921,123	921,600	922,076	922,550	923,321	924,020	924,492	924,764
Cota da terraplenagem	917,613	917,702	917,957	918,211	918,466	918,721	918,975	919,280	919,687	920,144	920,601	921,058	921,515	921,972	922,429	922,886	923,343	923,800	924,257
Cota vermelha	0,778	0,750	0,672	0,226	0,227	0,228	0,218	0,051	-0,015	-0,031	-0,046	-0,065	-0,085	-0,105	-0,162	-0,435	-0,677	-0,920	-1,163

Arthur Moreira Torquato
JOTA BARROS PROJETOS
 Arthur Moreira Torquato
 Engº Civil - CREA 53900-D - CE

TERRENO NATURAL	PROJETADO	ESTRADA	BORDO	TALUDE	ATERRO	CORTE	CURVAS DE NÍVEL

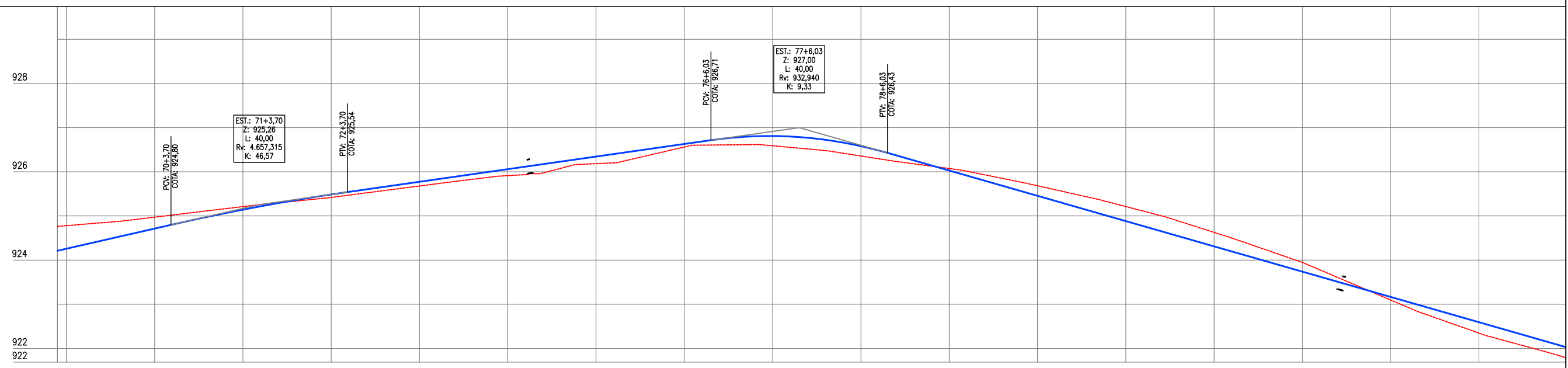
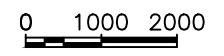
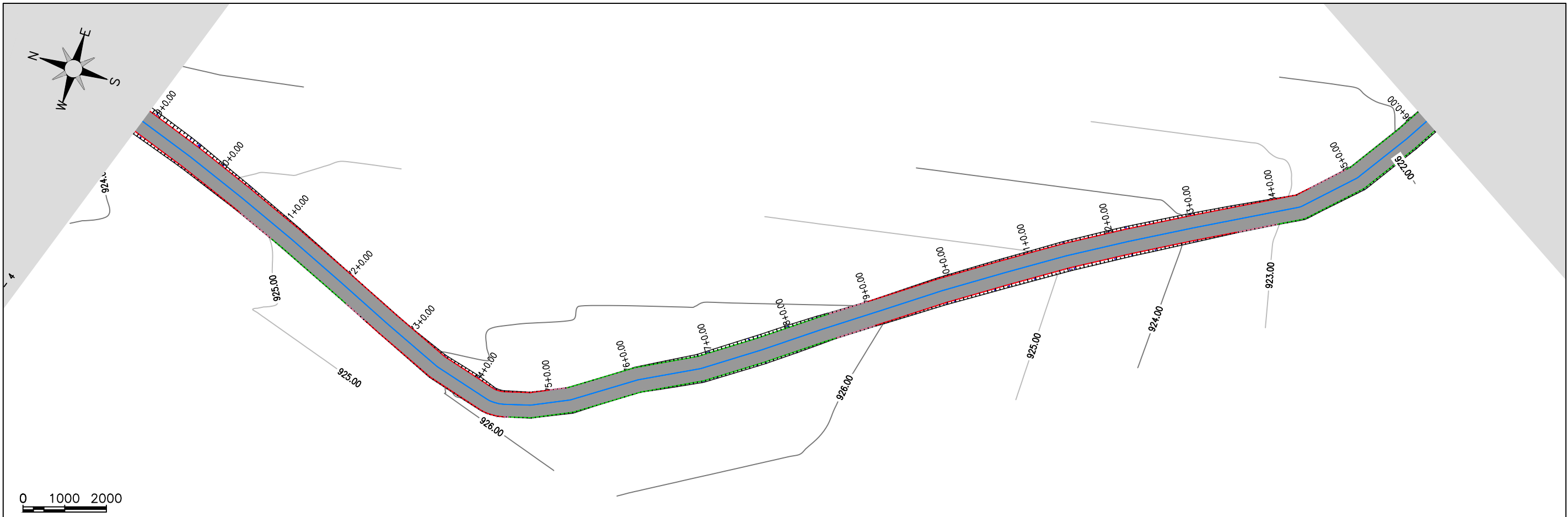


PREFEITURA MUNICIPAL DE GUARACIABA DO NORTE
RECUPERAÇÃO DE ESTRADAS VICINAIS NO MUNICÍPIO DE GUARACIABA DO NORTE-CE - PT 1086270-03
ESTAQUEAMENTO E PERFIL LONGITUDINAL

PROJETISTA: ENG. CIVIL ARTHUR MOREIRA TORQUATO - CREA 53.900D-CE
 ARQUIVO: RAMAL SITIO PARAISO A SITIO EXTREMA - TRECHO 01.DWG

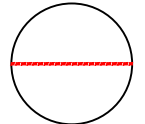
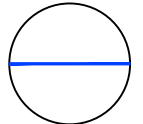

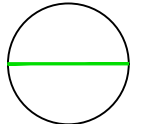
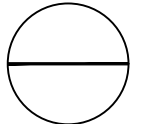


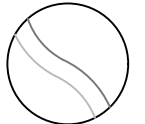
PRANCHA:
4 / 06

ESCALA:
H 1/1000
V 1/10000



Estaca	Cota do terreno	Cota da terraplenagem	Cota vermelha
68	924,764	924,211	-0,553
69	924,780	924,257	-0,523
70	924,973	924,714	-0,259
71	925,211	925,142	-0,069
72	925,419	925,486	0,068
73	925,678	925,773	0,095
74	925,912	926,058	0,146
75	926,184	926,344	0,160
76	926,561	926,629	0,068
77	926,589	926,809	0,221
78	926,357	926,581	0,223
79	926,074	926,028	-0,046
80	925,683	925,456	-0,228
81	925,213	924,883	-0,329
82	924,628	924,311	-0,317
83	923,948	923,739	-0,209
84	923,097		
85	922,348		
86	921,782	922,022	0,240


JOTA BARROS PROJETOS
 Arthur Moreira Torquato
 Engº Civil - CREA 53900D - CE

							
TERRENO NATURAL	PROJETADO	ESTRADA	BORDO	TALUDE	ATERRO	CORTE	CURVAS DE NÍVEL

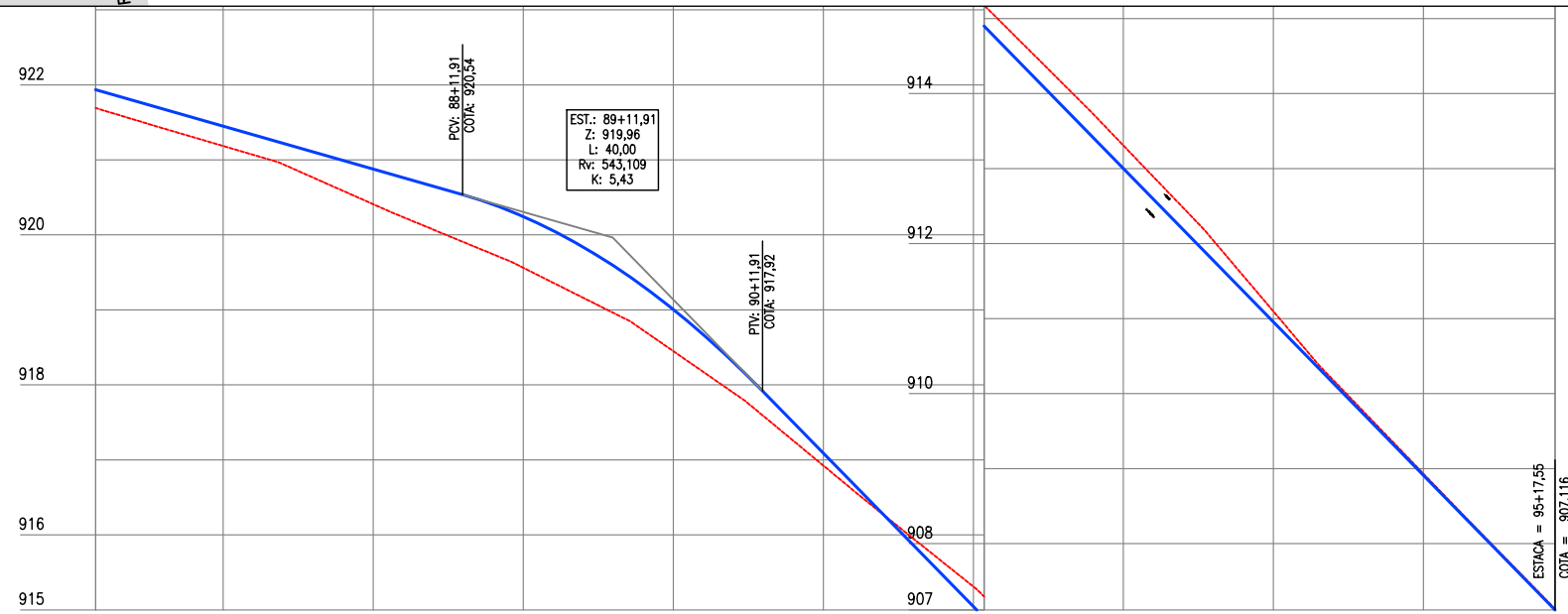
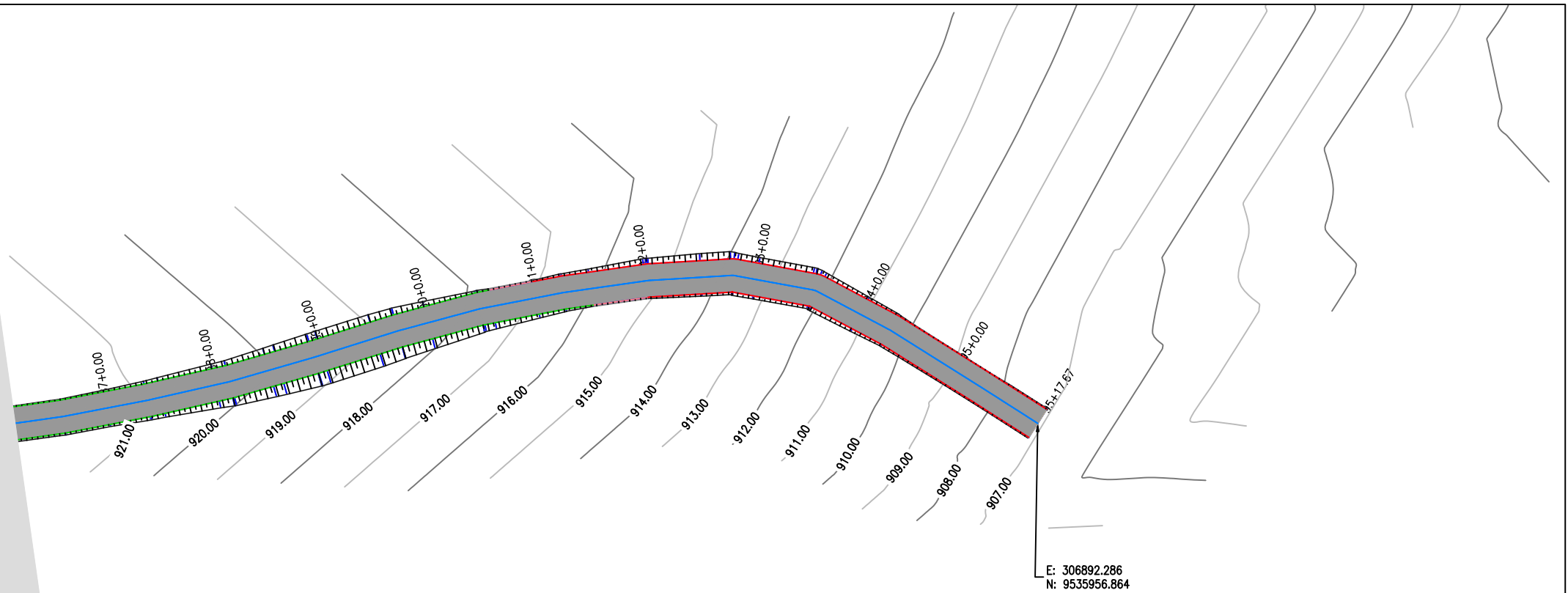


PREFEITURA MUNICIPAL DE GUARACIABA DO NORTE RECUPERAÇÃO DE ESTRADAS VICINAIS NO MUNICÍPIO DE GUARACIABA DO NORTE-CE - PT 1086270-03 ESTAQUEAMENTO E PERFIL LONGITUDINAL		PRANCHA: 5 / 06
PROJETISTA:	ENG. CIVIL ARTHUR MOREIRA TORQUATO - CREA 53.900D-CE	ESCALA: H 1/1000
ARQUIVO:	RAMAL SÍTIO PARAISO A SÍTIO EXTREMA - TRECHO 01.DWG	1/10000



0 1000 2000

RANCHA - 5



Estaca	86	87	88	89	90	91	92	93	94	95	95
Cota do terreno	921,691	921,185	920,409	919,561	918,450	916,924	915,311	913,308	911,095	908,931	907,128
Cota da terraplenagem	921,936	921,450	920,677	920,245	919,006	917,092	915,046	913,001	910,956	908,911	907,116
Cota vermelha	0,245	0,265	0,469	0,683	0,556	0,167	-0,264	-0,307	-0,140	-0,021	-0,012

Arthur Moreira Torquato
JOTA BARROS PROJETOS
 Arthur Moreira Torquato
 Engº Civil - CREA 53900-D - CE

TERRENO NATURAL	PROJETADO	ESTRADA	BORDO	TALUDE	ATERRO	CORTE	CURVAS DE NÍVEL



PREFEITURA MUNICIPAL DE GUARACIABA DO NORTE RECUPERAÇÃO DE ESTRADAS VICINAIS NO MUNICÍPIO DE GUARACIABA DO NORTE-CE - PT 1086270-03 ESTAQUEAMENTO E PERFIL LONGITUDINAL		PRANCHA: 6 / 06
PROJETISTA:	ENG. CIVIL ARTHUR MOREIRA TORQUATO - CREA 53.900D-CE	ESCALA: H 1/1000
ARQUIVO:	RAMAL SÍTIO PARAISO A SÍTIO EXTREMA - TRECHO 01.DWG	1/10000



LEGENDA:

- ATERRO
- CORTE

JOTA BARROS PROJETOS
 Arthur Moreira Torquato
 Engº Civil - CREA 53900D - CE

JOTA BARROS PROJETOS

PREFEITURA MUNICIPAL DE GUARACIABA DO NORTE

RECUPERAÇÃO DE ESTRADAS VICINAIS NO MUNICÍPIO DE GUARACIABA DO NORTE-CE - PT 1086270-03

SEÇÕES TRANSVERSAIS

PROJETISTA: ENG. CIVIL ARTHUR MOREIRA TORQUATO - CREA 53.900D-CE


ARQUIVO: RAMAL SITIO PARAISO A SITIO EXTREMA - TRECHO 01 - SEÇÕES.DWG

PRANCHA:

1 / 10

ESCALA:

1/250




LEGENDA:

- ATERRO
- CORTE


JOTA BARROS PROJETOS
 Arthur Moreira Torquato
 Engº Civil - CREA 53900D - CE




PREFEITURA MUNICIPAL DE GUARACIABA DO NORTE RECUPERAÇÃO DE ESTRADAS VICINAIS NO MUNICÍPIO DE GUARACIABA DO NORTE-CE - PT 1086270-03		PRANCHA: <h2 style="margin: 0;">2 / 10</h2>
SEÇÕES TRANSVERSAIS		ESCALA: <h2 style="margin: 0;">1/250</h2>
PROJETISTA:	ENG. CIVIL ARTHUR MOREIRA TORQUATO - CREA 53.900D-CE	
ARQUIVO:	RAMAL SITIO PARAISO A SITIO EXTREMA - TRECHO 01 - SEÇÕES.DWG	



LEGENDA:

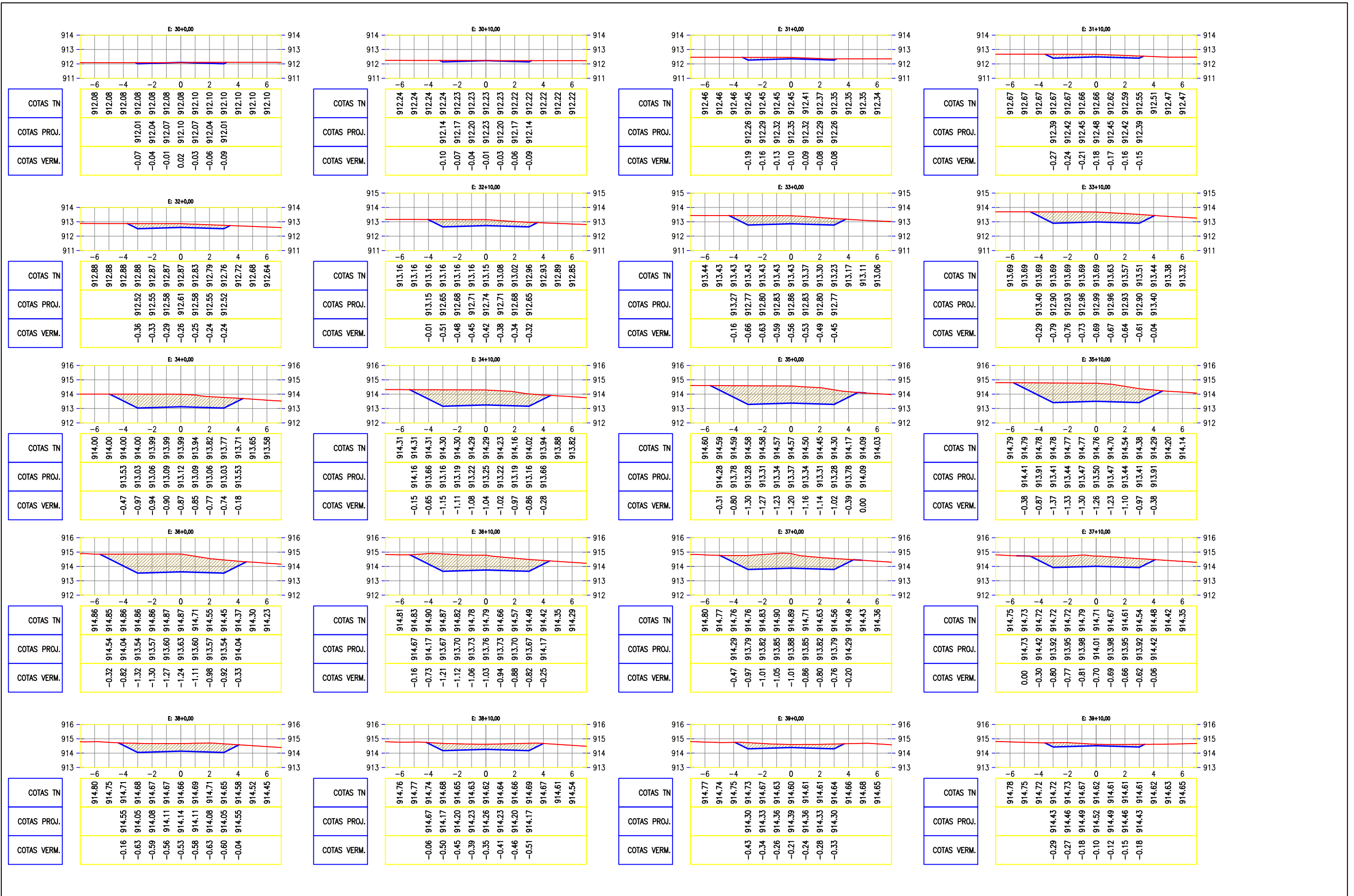
 ATERRO

 CORTE

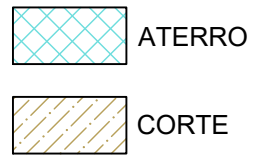

 JOTA BARROS PROJETOS
 Arthur Moreira Torquato
 Engº Civil - CREA 53900D - CE



PREFEITURA MUNICIPAL DE GUARACIABA DO NORTE		PRANCHA:
RECUPERAÇÃO DE ESTRADAS VICINAIS NO MUNICÍPIO DE GUARACIABA DO NORTE-CE - PT 1086270-03		3 / 10
SEÇÕES TRANSVERSAIS		ESCALA:
PROJETISTA:	ENG. CIVIL ARTHUR MOREIRA TORQUATO - CREA 53.900D-CE	1/250
ARQUIVO:	RAMAL SITIO PARAISO A SITIO EXTREMA - TRECHO 01 - SEÇÕES.DWG	



LEGENDA:



JOTA BARROS PROJETOS
 Arthur Moreira Torquato
 Engº Civil - CREA 53900D - CE



PREFEITURA MUNICIPAL DE GUARACIABA DO NORTE	
RECUPERAÇÃO DE ESTRADAS VICINAIS NO MUNICÍPIO DE GUARACIABA DO NORTE-CE - PT 1086270-03	
SEÇÕES TRANSVERSAIS	
PROJETISTA:	ENG. CIVIL ARTHUR MOREIRA TORQUATO - CREA 53.900D-CE
ARQUIVO:	RAMAL SITIO PARAISO A SITIO EXTREMA - TRECHO 01 - SEÇÕES.DWG

PRANCHA:	4 / 10
ESCALA:	1/250



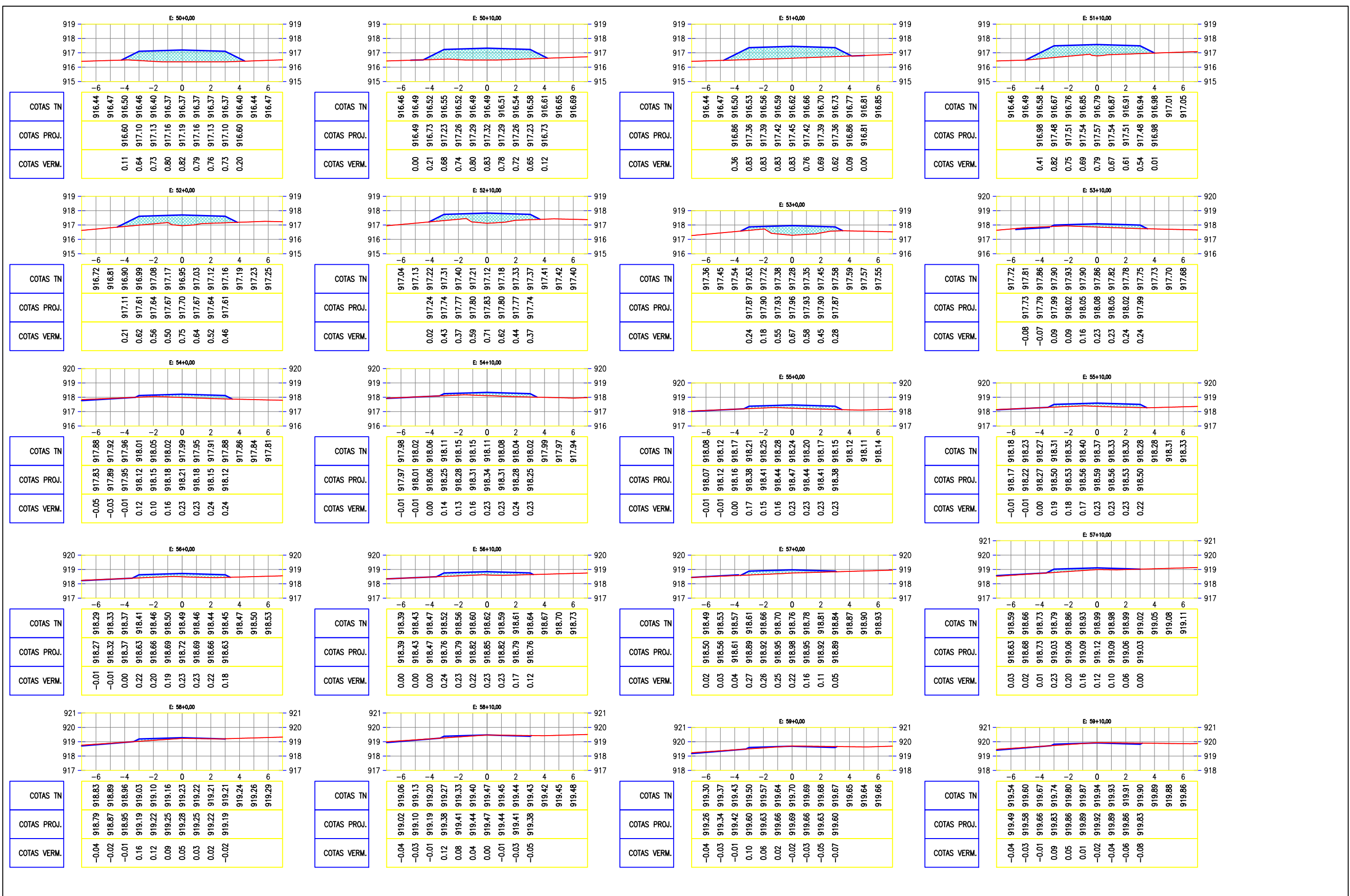
LEGENDA:



JOTA BARROS PROJETOS
Arthur Moreira Torquato
Engº Civil - CREA 53900D - CE



PREFEITURA MUNICIPAL DE GUARACIABA DO NORTE		PRANCHA:
RECUPERAÇÃO DE ESTRADAS VICINAIS NO MUNICÍPIO DE GUARACIABA DO NORTE-CE - PT 1086270-03		5 / 10
SEÇÕES TRANSVERSAIS		ESCALA:
PROJETISTA:	ENG. CIVIL ARTHUR MOREIRA TORQUATO - CREA 53.900D-CE	1/250
ARQUIVO:	RAMAL SITIO PARAISO A SITIO EXTREMA - TRECHO 01 - SEÇÕES.DWG	



LEGENDA:

- ATERRO
- CORTE

JOTA BARROS PROJETOS
 Arthur Moreira Torquato
 Engº Civil - CREA 53900D - CE

JOTA BARROS PROJETOS

PREFEITURA MUNICIPAL DE GUARACIABA DO NORTE

RECUPERAÇÃO DE ESTRADAS VICINAIS NO MUNICÍPIO DE GUARACIABA DO NORTE-CE - PT 1086270-03

SEÇÕES TRANSVERSAIS

PROJETISTA: ENG. CIVIL ARTHUR MOREIRA TORQUATO - CREA 53.900D-CE


ARQUIVO: RAMAL SITIO PARAISO A SITIO EXTREMA - TRECHO 01 - SEÇÕES.DWG

PRANCHA:


6 / 10

ESCALA:


1/250



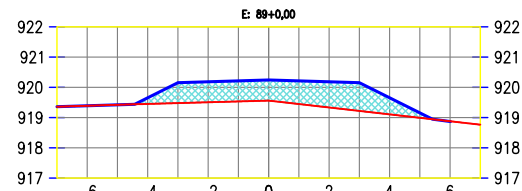
LEGENDA: ATERRO CORTE	 JOTA BARROS PROJETOS Arthur Moreira Torquato Engº Civil - CREA 53900D - CE	 JOTA BARROS PROJETOS	PREFEITURA MUNICIPAL DE GUARACIABA DO NORTE RECUPERAÇÃO DE ESTRADAS VICINAIS NO MUNICÍPIO DE GUARACIABA DO NORTE-CE - PT 1086270-03 SEÇÕES TRANSVERSAIS	PRANCHA: 7 / 10
	PROJETO: ENG. CIVIL ARTHUR MOREIRA TORQUATO - CREA 53.900D-CE ARQUIVO: RAMAL SITIO PARAISO A SITIO EXTREMA - TRECHO 01 - SEÇÕES.DWG	ESCALA: 1/250		



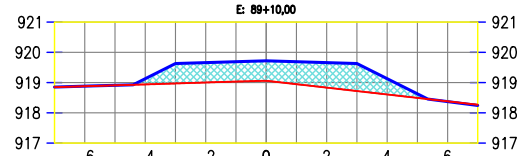
LEGENDA: ATERRO CORTE	 JOTA BARROS PROJETOS Arthur Moreira Torquato Engº Civil - CREA 53900D - CE	 JOTA BARROS PROJETOS	PREFEITURA MUNICIPAL DE GUARACIABA DO NORTE RECUPERAÇÃO DE ESTRADAS VICINAIS NO MUNICÍPIO DE GUARACIABA DO NORTE-CE - PT 1086270-03 SEÇÕES TRANSVERSAIS	PRANCHA: 8 / 10
			PROJETO: ENG. CIVIL ARTHUR MOREIRA TORQUATO - CREA 53.900D-CE ARQUIVO: RAMAL SITIO PARAISO A SITIO EXTREMA - TRECHO 01 - SEÇÕES.DWG	ESCALA: 1/250



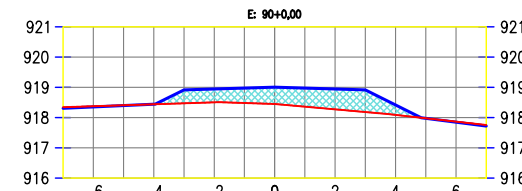
LEGENDA: ATERRO CORTE	 JOTA BARROS PROJETOS Arthur Moreira Torquato Engº Civil - CREA 53900D - CE	PREFEITURA MUNICIPAL DE GUARACIABA DO NORTE RECUPERAÇÃO DE ESTRADAS VICINAIS NO MUNICÍPIO DE GUARACIABA DO NORTE-CE - PT 1086270-03 SEÇÕES TRANSVERSAIS	PRANCHA:
		PROJETO: ENG. CIVIL ARTHUR MOREIRA TORQUATO - CREA 53.900D-CE ARQUIVO: RAMAL SITIO PARAISO A SITIO EXTREMA - TRECHO 01 - SEÇÕES.DWG	9 / 10 ESCALA: 1/250



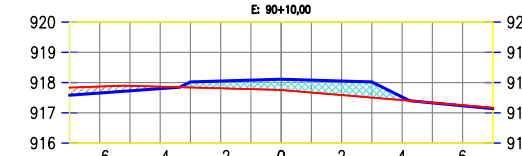
COTAS TN	919.39	919.39	919.42	919.45	919.48	919.51	919.53	919.56	919.56	919.45	919.33	919.22	918.88	
COTAS PROJ.	919.39	919.42	919.45	919.48	920.18	920.21	920.24	920.24	920.18	919.45	920.18	919.22	918.88	
COTAS VERM.	0.00	0.00	0.20	0.68	0.68	0.68	0.68	0.68	0.77	0.85	0.93	0.55	0.16	-0.01



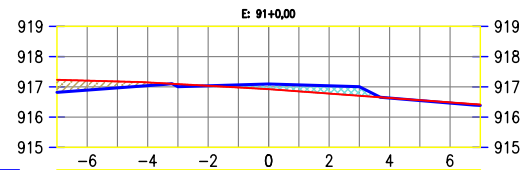
COTAS TN	918.88	918.91	918.94	918.97	919.00	919.03	919.06	919.06	918.95	918.83	918.72	918.61	918.49	918.38
COTAS PROJ.	918.88	918.91	918.94	918.97	919.00	919.03	919.06	919.06	918.95	918.83	918.72	918.61	918.49	918.38
COTAS VERM.	0.00	0.00	0.19	0.66	0.65	0.65	0.66	0.74	0.82	0.91	0.52	0.13	-0.01	-0.01



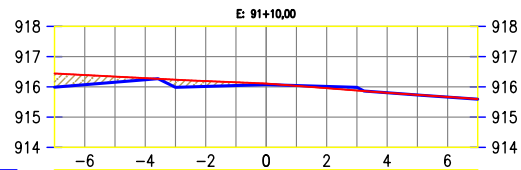
COTAS TN	918.38	918.41	918.44	918.47	918.50	918.53	918.56	918.56	918.45	918.36	918.27	918.18	918.09	917.87
COTAS PROJ.	918.35	918.40	918.44	918.47	918.50	918.53	918.56	918.56	918.45	918.36	918.27	918.18	918.09	917.87
COTAS VERM.	-0.02	-0.01	0.00	0.45	0.44	0.49	0.56	0.62	0.68	0.88	0.73	0.33	0.00	-0.02



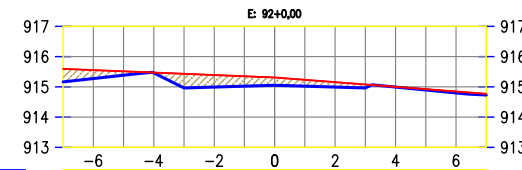
COTAS TN	917.87	917.89	917.87	917.84	917.81	917.78	917.75	917.75	917.59	917.50	917.42	917.34	917.25
COTAS PROJ.	917.65	917.73	917.80	917.87	918.02	918.05	918.11	918.11	918.08	917.59	918.02	917.42	917.25
COTAS VERM.	-0.22	-0.17	-0.06	0.18	0.24	0.30	0.36	0.41	0.47	0.52	0.10	-0.01	-0.02



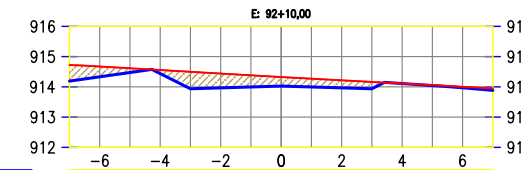
COTAS TN	917.21	917.18	917.15	917.09	917.04	916.98	916.85	916.78	916.71	916.63	916.56	916.49	
COTAS PROJ.	916.89	916.97	917.04	917.09	917.03	917.06	917.09	917.03	917.00	916.63	916.56	916.49	
COTAS VERM.	-0.31	-0.21	-0.11	-0.09	0.00	0.08	0.17	0.21	0.26	0.30	0.00	-0.01	-0.02



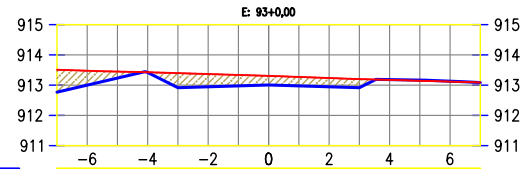
COTAS TN	916.39	916.34	916.29	916.24	916.19	916.11	916.03	915.96	915.88	915.80	915.74	915.67	
COTAS PROJ.	916.07	916.15	916.24	916.29	916.34	916.40	916.43	916.43	916.31	916.23	916.16	916.08	
COTAS VERM.	-0.32	-0.19	-0.05	-0.25	-0.18	-0.11	-0.04	0.01	0.06	0.10	0.00	0.00	0.00



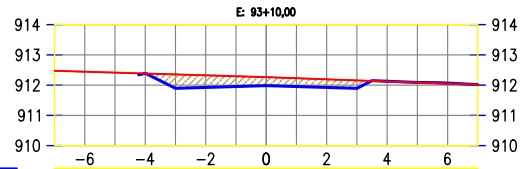
COTAS TN	915.56	915.51	915.47	915.43	915.39	915.35	915.31	915.23	915.16	915.08	915.00	914.85	
COTAS PROJ.	915.27	915.38	915.46	915.47	915.49	915.50	915.51	915.52	915.51	915.08	915.00	914.85	
COTAS VERM.	-0.28	-0.13	-0.01	-0.47	-0.40	-0.33	-0.26	-0.21	-0.17	-0.12	-0.01	-0.03	-0.05



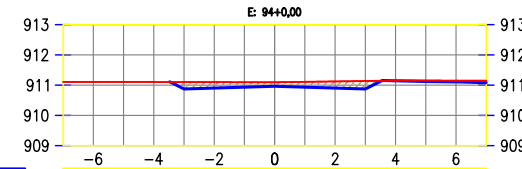
COTAS TN	914.67	914.62	914.56	914.50	914.44	914.38	914.32	914.27	914.22	914.16	914.11	914.06	914.00
COTAS PROJ.	914.33	914.48	914.44	914.56	914.50	914.44	914.38	914.32	914.27	914.16	914.11	914.06	914.00
COTAS VERM.	-0.34	-0.14	-0.12	-0.56	-0.47	-0.38	-0.29	-0.27	-0.25	-0.22	0.00	-0.01	-0.03



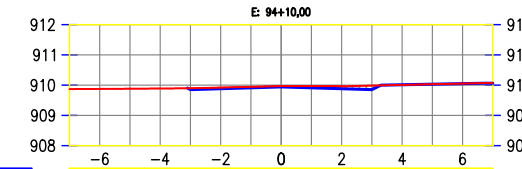
COTAS TN	913.48	913.45	913.43	913.40	913.37	913.34	913.31	913.27	913.24	913.20	913.15	913.12	
COTAS PROJ.	913.00	913.24	913.42	913.40	913.29	913.34	913.31	913.27	913.24	913.20	913.15	913.12	
COTAS VERM.	-0.48	-0.21	-0.01	-0.48	-0.42	-0.36	-0.30	-0.29	-0.29	-0.28	0.01	0.02	0.02



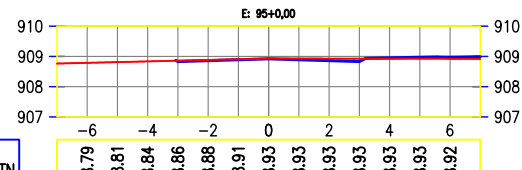
COTAS TN	912.44	912.38	912.36	912.30	912.27	912.23	912.19	912.16	912.12	912.08	912.05	
COTAS PROJ.	912.39	912.38	912.36	912.30	912.27	912.23	912.19	912.16	912.12	912.08	912.05	
COTAS VERM.	0.01	-0.46	-0.40	-0.34	-0.28	-0.27	-0.27	-0.26	0.01	0.00	0.02	0.02



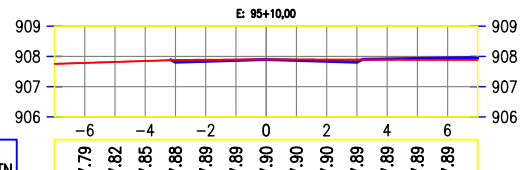
COTAS TN	911.11	911.10	911.10	911.10	911.10	911.11	911.12	911.14	911.15	911.15	911.15	
COTAS PROJ.	911.11	911.10	911.10	911.10	911.10	911.11	911.12	911.14	911.15	911.15	911.15	
COTAS VERM.	-0.23	-0.20	-0.16	-0.13	-0.17	-0.22	-0.26	-0.01	-0.03	-0.04	-0.04	-0.04



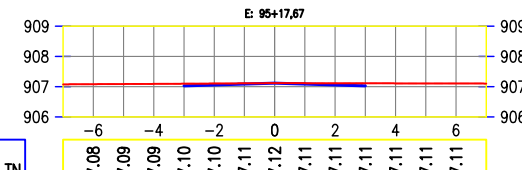
COTAS TN	909.88	909.88	909.89	909.90	909.92	909.95	909.97	909.97	909.96	909.99	910.01	910.03	910.05
COTAS PROJ.	909.88	909.88	909.89	909.90	909.92	909.95	909.97	909.97	909.96	909.99	910.01	910.03	910.05
COTAS VERM.	-0.04	-0.04	-0.03	-0.03	-0.03	-0.03	-0.03	-0.06	-0.13	0.01	0.00	0.00	0.00



COTAS TN	908.79	908.81	908.84	908.86	908.88	908.91	908.93	908.93	908.93	908.93	908.93	908.92
COTAS PROJ.	908.83	908.86	908.88	908.89	908.91	908.92	908.93	908.93	908.93	908.93	908.93	908.92
COTAS VERM.	-0.03	-0.02	-0.02	-0.01	-0.01	-0.04	-0.07	-0.10	0.03	0.05	0.05	0.05



COTAS TN	907.79	907.82	907.85	907.88	907.89	907.89	907.90	907.90	907.84	907.89	907.89	907.89	907.89
COTAS PROJ.	907.81	907.84	907.87	907.89	907.90	907.90	907.87	907.89	907.84	907.89	907.89	907.89	907.89
COTAS VERM.	-0.07	-0.05	-0.03	0.00	0.00	-0.03	-0.06	-0.09	0.02	0.04	0.04	0.05	0.05



COTAS TN	907.08	907.09	907.09	907.10	907.10	907.11	907.12	907.11	907.11	907.11	907.11	907.11
COTAS PROJ.	907.03	907.06	907.10	907.10	907.11	907.11	907.11	907.11	907.11	907.11	907.11	907.11
COTAS VERM.	-0.07	-0.05	-0.02	0.00	-0.03	-0.06	-0.08	-0.08	-0.08	-0.08	-0.08	-0.08

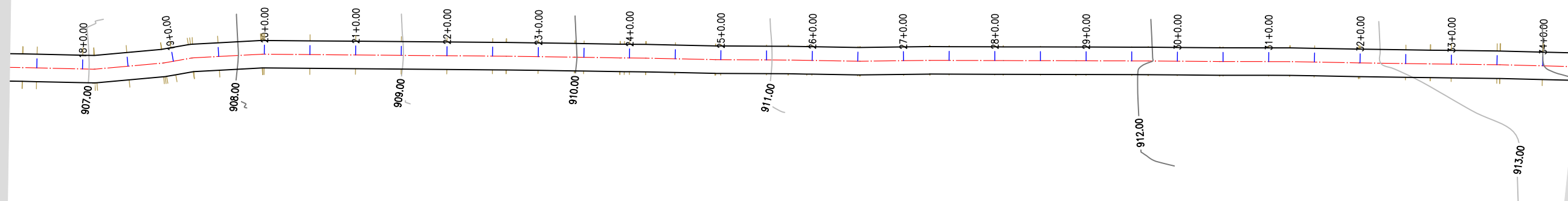
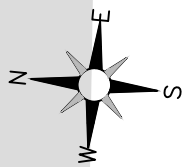
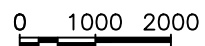
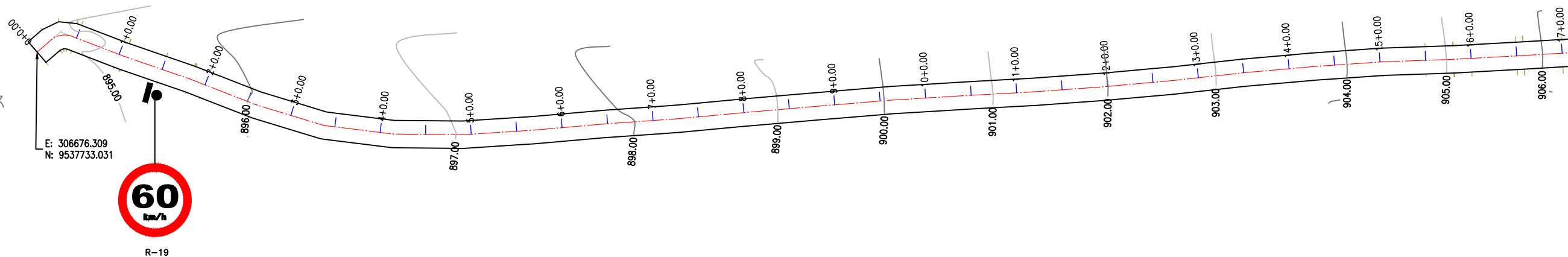
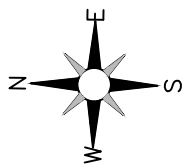
LEGENDA:



JOTA BARROS PROJETOS
Arthur Moreira Torquato
Engº Civil - CREA 53900D - CE



PREFEITURA MUNICIPAL DE GUARACIABA DO NORTE		PRANCHA:
RECUPERAÇÃO DE ESTRADAS VICINAIS NO MUNICÍPIO DE GUARACIABA DO NORTE-CE - PT 1086270-03		10 / 10
SEÇÕES TRANSVERSAIS		ESCALA:
PROJETISTA:	ENG. CIVIL ARTHUR MOREIRA TORQUATO - CREA 53.900D-CE	1/250
ARQUIVO:	RAMAL SITIO PARAISO A SITIO EXTREMA - TRECHO 01 - SEÇÕES.DWG	



Arthur Moreira Torquato
JOTA BARROS PROJETOS
 Arthur Moreira Torquato
 Engº Civil - CREA 53900D - CE



PREFEITURA MUNICIPAL DE GUARACIABA DO NORTE
 RECUPERAÇÃO DE ESTRADAS VICINAIS NO MUNICÍPIO DE GUARACIABA DO NORTE-CE - PT 1086270-03

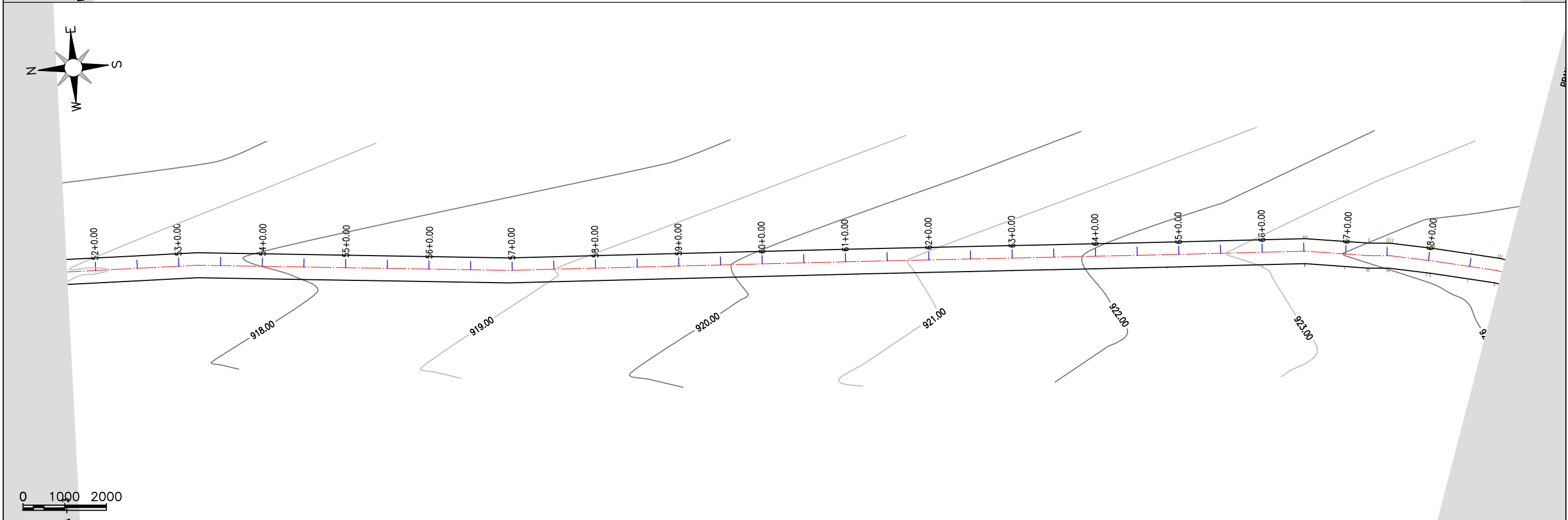
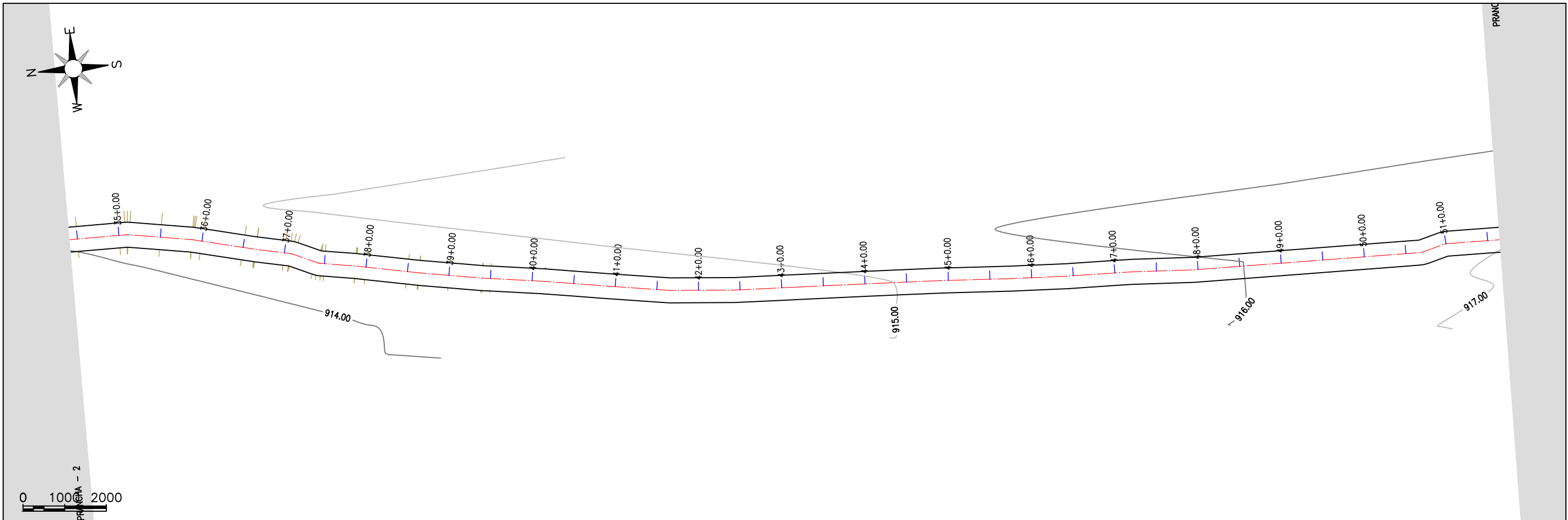
SINALIZAÇÃO VIÁRIA

PROJETISTA:	ENG. CIVIL ARTHUR MOREIRA TORQUATO - CREA 53.900D-CE
ARQUIVO:	08- RAMAL SITIO PARAISO A SITIO EXTREMA - SIN.DWG

PRANCHA:
1 / 04
 ESCALA:
 1/1000

PRAN

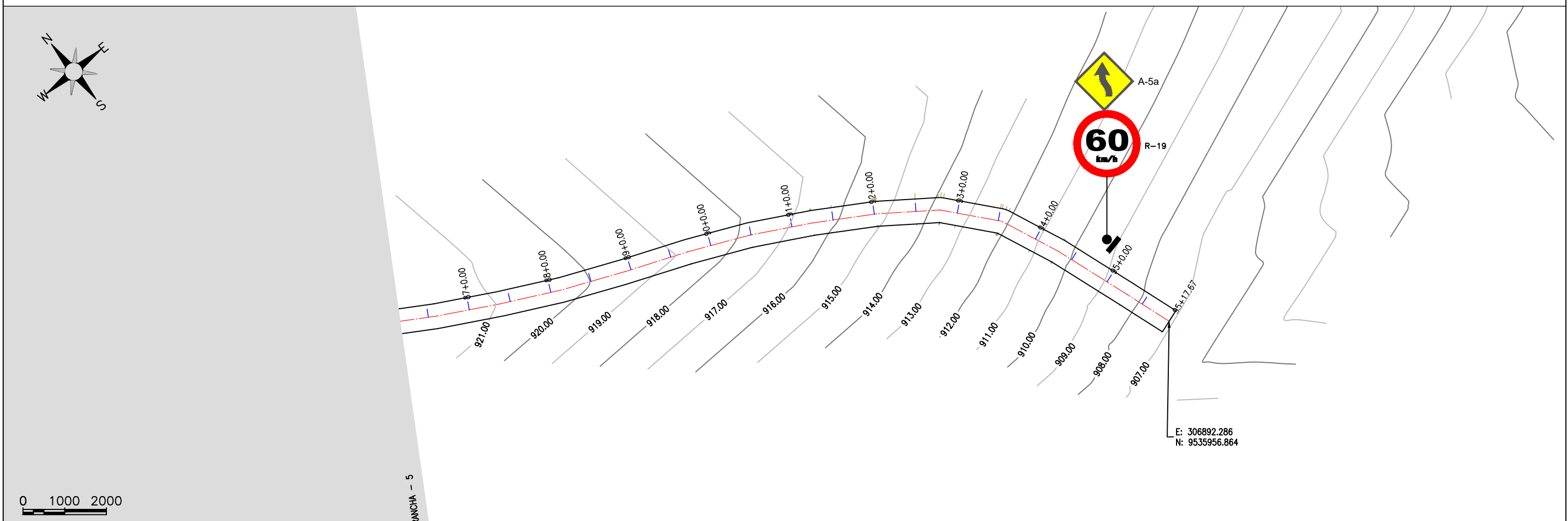
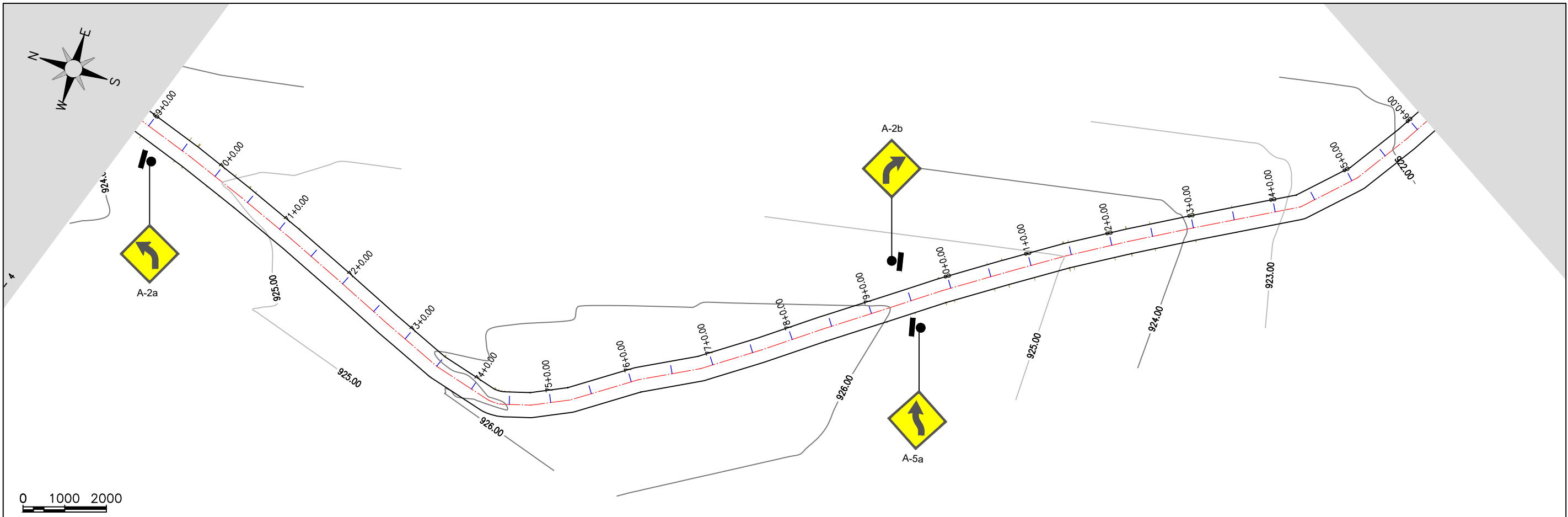
PRANCHA - 2




JOTA BARROS PROJETOS
 Arthur Moreira Torquato
 Engº Civil - CREA 53900D - CE



PREFEITURA MUNICIPAL DE GUARACIABA DO NORTE RECUPERAÇÃO DE ESTRADAS VICINAIS NO MUNICÍPIO DE GUARACIABA DO NORTE-CE - PT 1086270-03 SINALIZAÇÃO VIÁRIA		PRANCHA: 2 / 04
PROJETISTA:	ENG. CIVIL ARTHUR MOREIRA TORQUATO - CREA 53.900D-CE	ESCALA: 1/1000
ARQUIVO:	08- RAMAL SITIO PARAISO A SITIO EXTREMA - SIN.DWG	



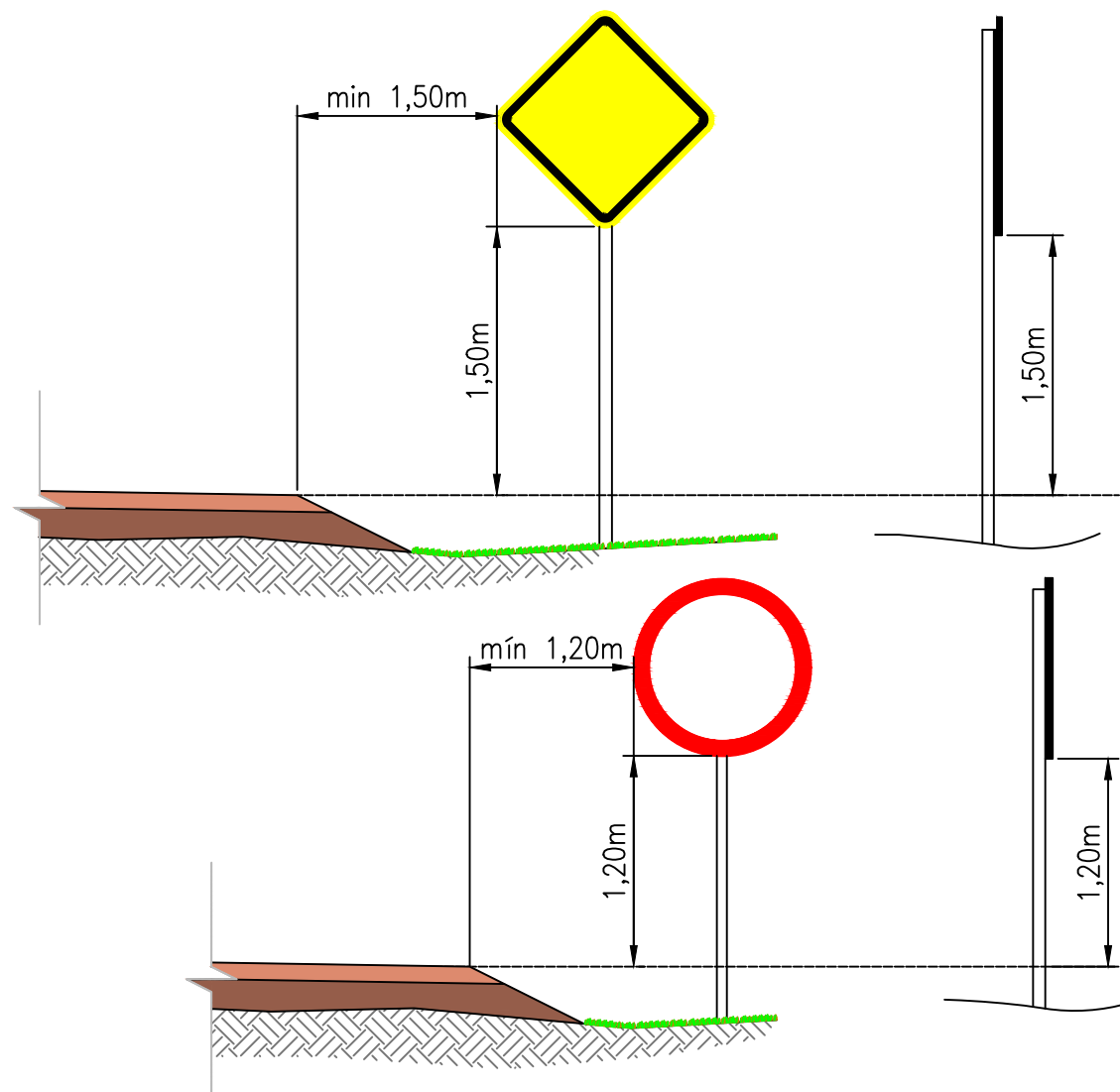
E: 306892.286
N: 9535956.864

Arthur Moreira Torquato
JOTA BARROS PROJETOS
 Arthur Moreira Torquato
 Engº Civil - CREA 53900D - CE



PREFEITURA MUNICIPAL DE GUARACIABA DO NORTE RECUPERAÇÃO DE ESTRADAS VICINAIS NO MUNICÍPIO DE GUARACIABA DO NORTE-CE - PT 1086270-03		PRANCHA: 3 / 04
SINALIZAÇÃO VIÁRIA		
PROJETISTA:	ENG. CIVIL ARTHUR MOREIRA TORQUATO - CREA 53.900D-CE	ESCALA: 1/1000
ARQUIVO:	08- RAMAL SITIO PARAISO A SITIO EXTREMA - SIN.DWG	

Posicionamento transversal



PLACAS DE ADVERTÊNCIA

PLACAS	CÓDIGO	DIMENSÕES (m)	QUANTIDADE (un)
	R - 19	Ø = 0,60	02

NOTA 1:

As Placas Regulamentares tem as seguintes características:

- Diâmetro - 0,80m
- Tarja Circular e Diagonal - 0,07m
- Fundo - Branco
- Tarja - Vermelha
- Símbolo - Preto
- Letra - Preto
- Verso - Preto

PLACAS DE ADVERTÊNCIA

PLACAS	CÓDIGO	DIMENSÕES (m)	QUANTIDADE (un)
	A - 2a	0,80x0,80	01
	A - 2b	0,80x0,80	01
	A - 5a	0,80x0,80	02

NOTA 2:

As Placas de Advertência tem as seguintes características:

- Lado - 0,80m
- Orla externa - 0,01m
- Orla interna - 0,02m
- Fundo - Amarelo
- Orla interna - Preta
- Orla externa - Amarela
- Símbolo - Preto
- Verso - Preto

JOTA BARROS PROJETOS
 Arthur Moreira Torquato
 Engº Civil - CREA 53900D - CE



PREFEITURA MUNICIPAL DE GUARACIABA DO NORTE		PRANCHA:
RECUPERAÇÃO DE ESTRADAS VICINAIS NO MUNICÍPIO DE GUARACIABA DO NORTE-CE - PT 1086270-03		4 / 04
SINALIZAÇÃO VIÁRIA		
PROJETISTA:	ENG. CIVIL ARTHUR MOREIRA TORQUATO - CREA 53.900D-CE	ESCALA:
ARQUIVO:	08- RAMAL SITIO PARAISO A SITIO EXTREMA - SIN.DWG	SEM ESC