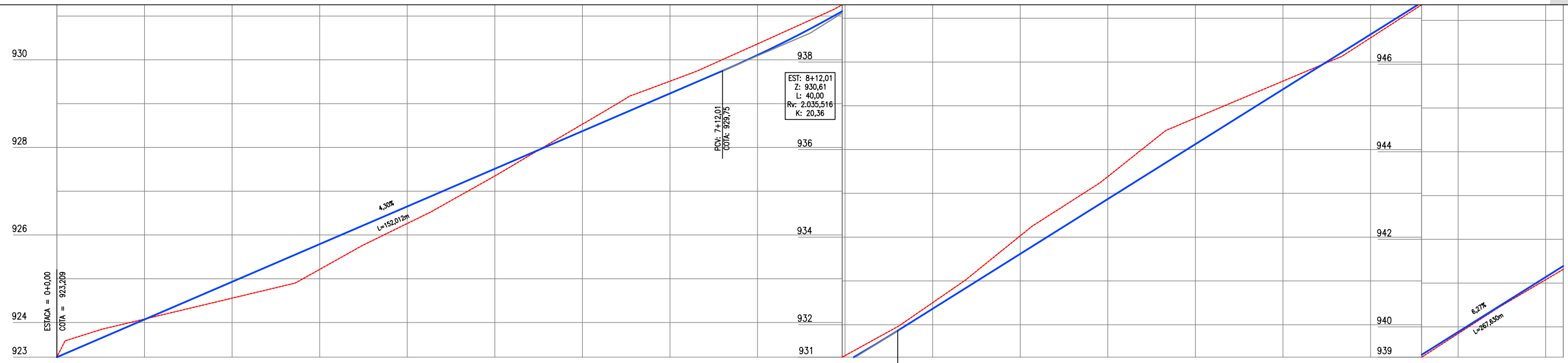
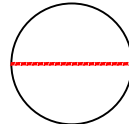
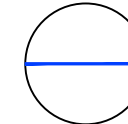

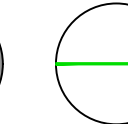
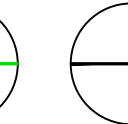
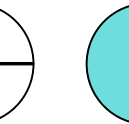
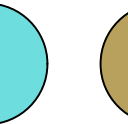
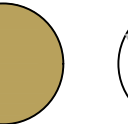


0 1000 2000



Estaca	0	1	2	3	4	5	6	7	8	9	10	11	12	13	14	15	16	17	17
Cota do terreno	923,209	924,079	924,556	925,213	926,261	927,346	928,530	929,512	930,364	931,295	932,503	934,030	935,394	936,721	937,564	938,553	939,846	941,078	941,314
Cota da terraplenagem	923,209	924,069	924,930	925,790	926,651	927,511	928,372	929,232	930,109	931,146	932,364	933,617	934,871	936,124	937,378	938,632	939,846	941,078	941,314
Cota vermelha	0,000	-0,009	0,374	0,578	0,390	0,165	-0,158	-0,280	-0,256	-0,149	-0,139	-0,413	-0,513	-0,597	-0,186	0,078			


JOTA BARROS PROJETOS
 Arthur Moreira Torquato
 Engº Civil - CREA 53900D - CE

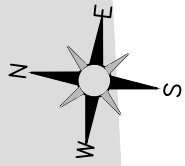
							
TERRENO NATURAL	PROJETADO	ESTRADA	BORDO	TALUDE	ATERRO	CORTE	CURVAS DE NÍVEL



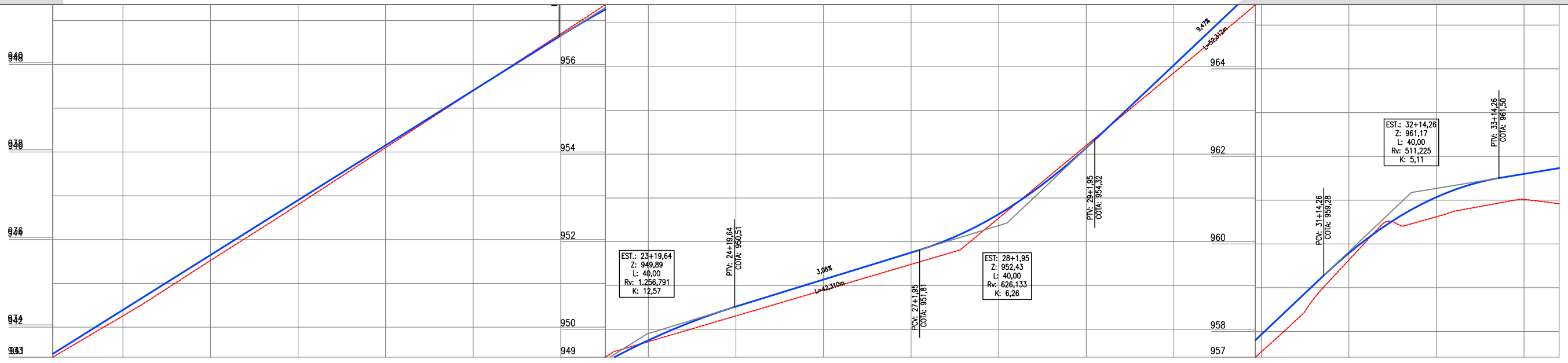
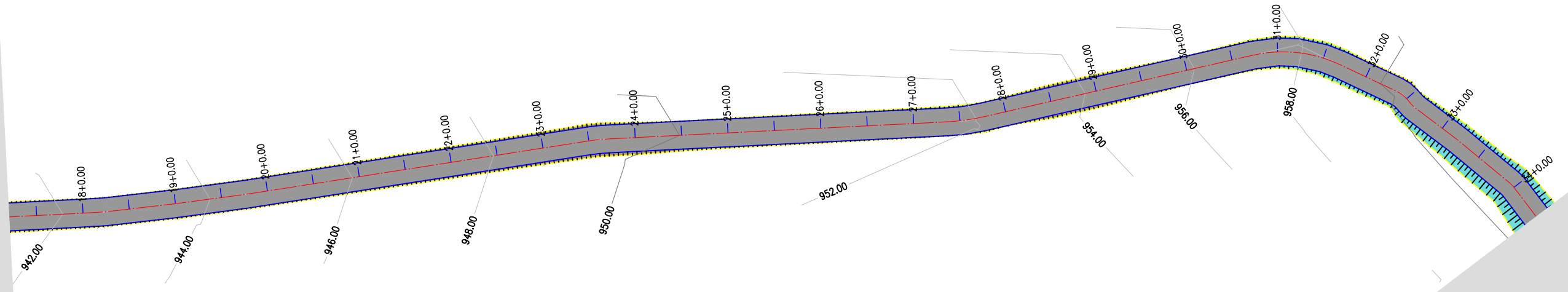
PREFEITURA MUNICIPAL DE GUARACIABA DO NORTE
RECUPERAÇÃO DE ESTRADAS VICINAIS NO MUNICÍPIO DE GUARACIABA DO NORTE-CE - PT 1086270-03
ESTAQUEAMENTO E PERFIL LONGITUDINAL

PROJETISTA:	ENG. CIVIL ARTHUR MOREIRA TORQUATO - CREA 53.900D-CE
ARQUIVO:	RAMAL SITIO CORREIOS A SITIO SANTA IZABEL.DWG

PRANCHA:
1 / 08
 ESCALA:
 H 1/1000
 V 1/100

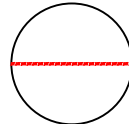
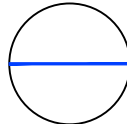

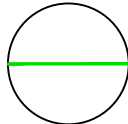
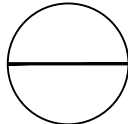


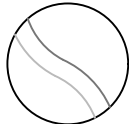


0 1000 2000



Estaca	17	18	19	20	21	22	23	24	25	26	27	28	29	30	31	32	33	34	
Cota do terreno	941,314	942,257	943,522	944,799	946,099	947,400	948,701	949,719	950,306	950,894	951,482	952,540	954,199	955,856	957,534	959,634	960,821	961,019	960,920
Cota da terraplenagem	941,389	942,392	943,646	944,899	946,153	947,406	948,660	949,748	950,519	951,136	951,753	952,630	954,143	955,004	957,929	959,791	960,821	961,019	960,920
Cota vermelha	0,075	0,135	0,123	0,100	0,053	0,006	-0,041	0,030	0,212	0,241	0,270	0,089	-0,056	0,176	0,394	0,158			


JOTA BARROS PROJETOS
 Arthur Moreira Torquato
 Engº Civil - CREA 53900D - CE

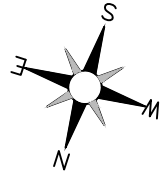
							
TERRENO NATURAL	PROJETADO	ESTRADA	BORDO	TALUDE	ATERRO	CORTE	CURVAS DE NÍVEL



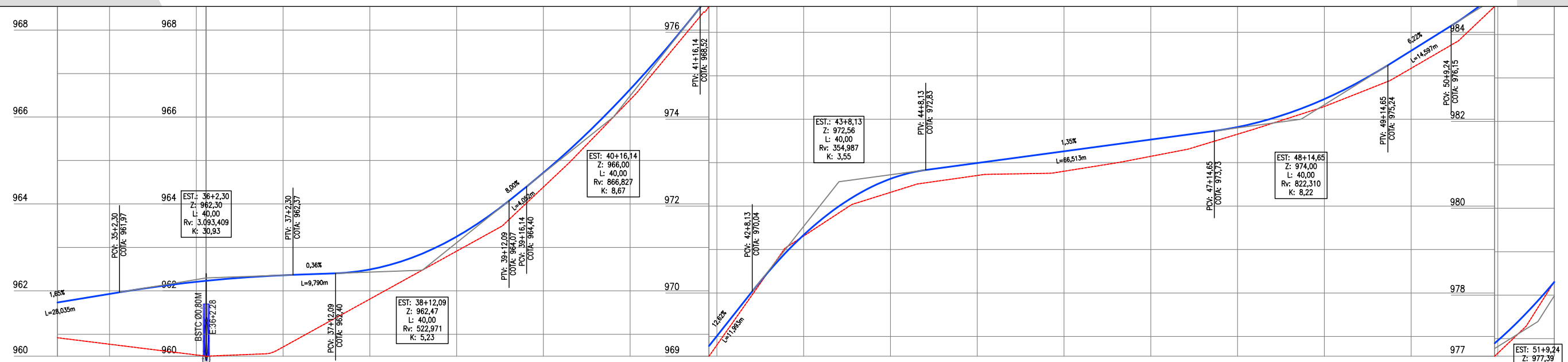
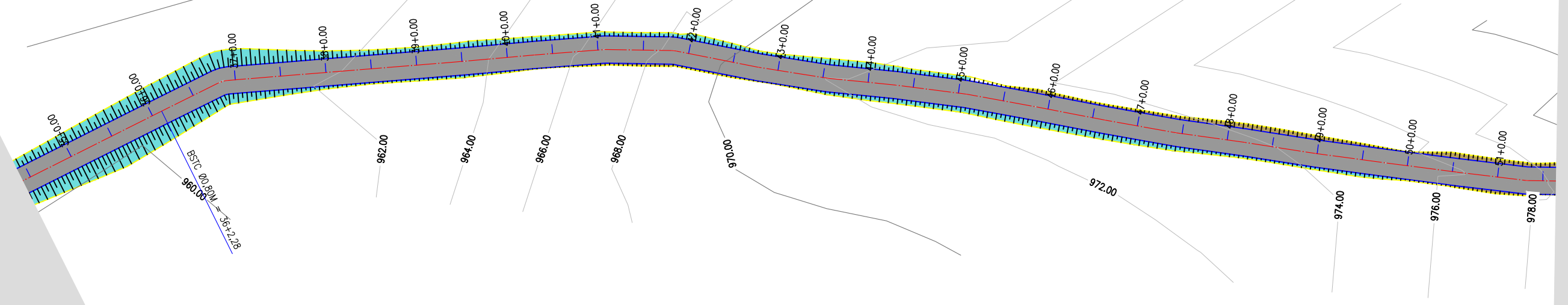
PREFEITURA MUNICIPAL DE GUARACIABA DO NORTE
RECUPERAÇÃO DE ESTRADAS VICINAIS NO MUNICÍPIO DE GUARACIABA DO NORTE-CE - PT 1086270-03
ESTAQUEAMENTO E PERFIL LONGITUDINAL

PROJETISTA:	ENG. CIVIL ARTHUR MOREIRA TORQUATO - CREA 53.900D-CE
ARQUIVO:	RAMAL SITIO CORREIOS A SITIO SANTA IZABEL.DWG

PRANCHA:
2 / 08
 ESCALA:
 H 1/1000
 V 1/100



0 1000 2000



Estaca	34	35	36	37	38	39	40	41	42	43	44	45	46	47	48	49	50	51	
Cota do terreno	960,920	960,772	960,524	960,708	961,810	962,913	964,387	966,399	968,804	971,313	972,316	972,705	972,802	973,145	973,655	974,292	175,170	176,686	178,310
Cota da terraplenagem	961,731	961,929	962,208	962,359	962,491	963,247	964,717	966,637	969,011	971,336	972,628	972,992	973,262	973,532	973,820	974,463			
Cota vermilha	0,811	1,157	1,684	1,651	0,680	0,334	0,329	0,239	0,206	0,024	0,312	0,287	0,459	0,396	0,164	0,171			

Arthur Moreira Torquato
JOTA BARROS PROJETOS
 Arthur Moreira Torquato
 Engº Civil - CREA 53900D-CE

TERRENO NATURAL	PROJETADO	ESTRADA	BORDO	TALUDE	ATERRO	CORTE	CURVAS DE NÍVEL

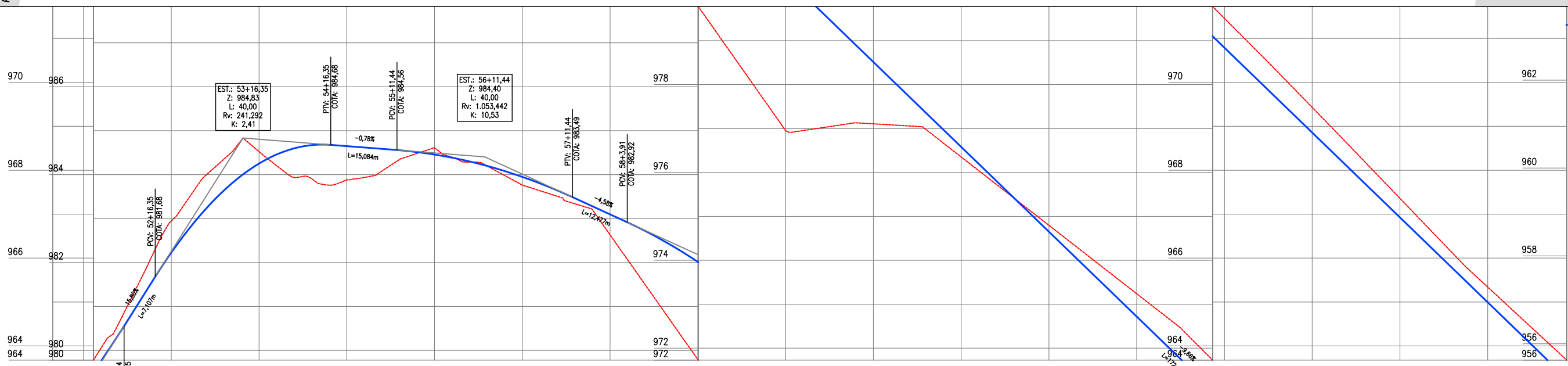
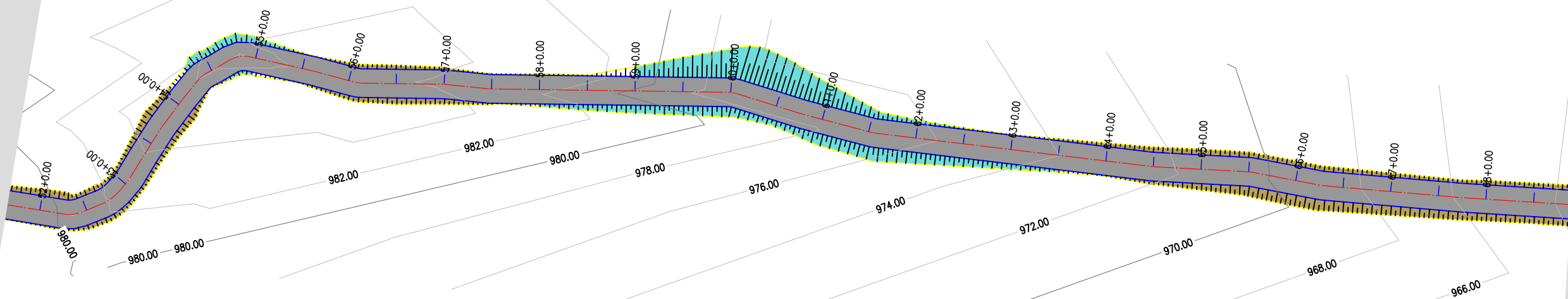
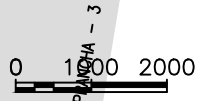
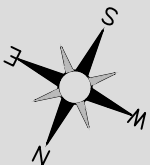


PREFEITURA MUNICIPAL DE GUARACIABA DO NORTE
RECUPERAÇÃO DE ESTRADAS VICINAIS NO MUNICÍPIO DE GUARACIABA DO NORTE-CE - PT 1086270-03
ESTAQUEAMENTO E PERFIL LONGITUDINAL

PROJETISTA:	ENG. CIVIL ARTHUR MOREIRA TORQUATO - CREA 53.900D-CE
ARQUIVO:	RAMAL SITIO CORREIOS A SITIO SANTA IZABEL.DWG

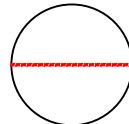
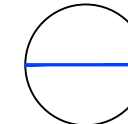

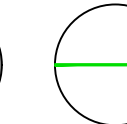
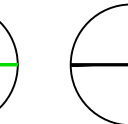
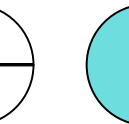
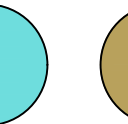
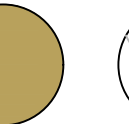
PRANCHA:
3 / 08

ESCALA:
 H 1/1000
 V 1/100



Estaca	51	52	53	54	55	56	57	58	59	60	61	62	63	64	65	66	67	68	
Cota do terreno	976,310	979,418	982,944	984,525	983,881	984,608	983,763	982,629	979,791	976,954	977,106	976,353	974,796	973,240	971,457	969,431	167,359	165,339	163,678
Cota da terraplenagem	976,303	979,195	982,224	984,251	984,649	984,458	983,949	983,095	982,015	980,437	978,515	976,583	974,651	972,720	970,788	968,856			
Cota vermelha	-0,008	-0,223	-0,720	-0,273	0,768	-0,151	0,186	0,466	2,223	3,483	1,408	0,230	-0,145	-0,520	-0,689	-0,574			


JOTA BARROS PROJETOS
 Arthur Moreira Torquato
 Engº Civil - CREA 53900D - CE

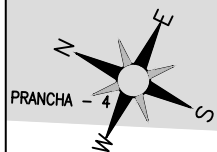
							
TERRENO NATURAL	PROJETADO	ESTRADA	BORDO	TALUDE	ATERRO	CORTE	CURVAS DE NÍVEL



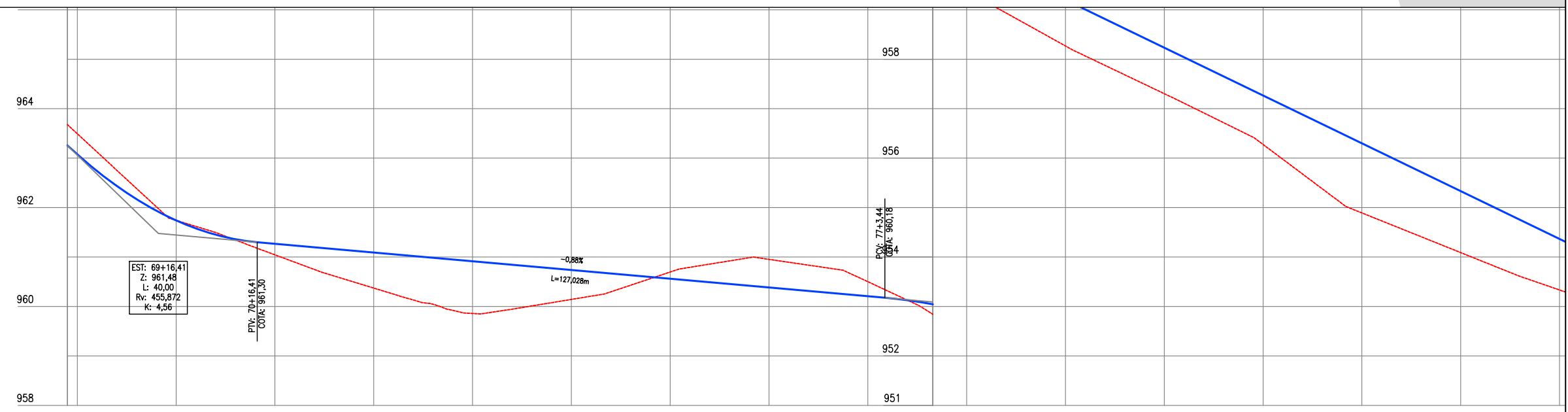
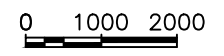
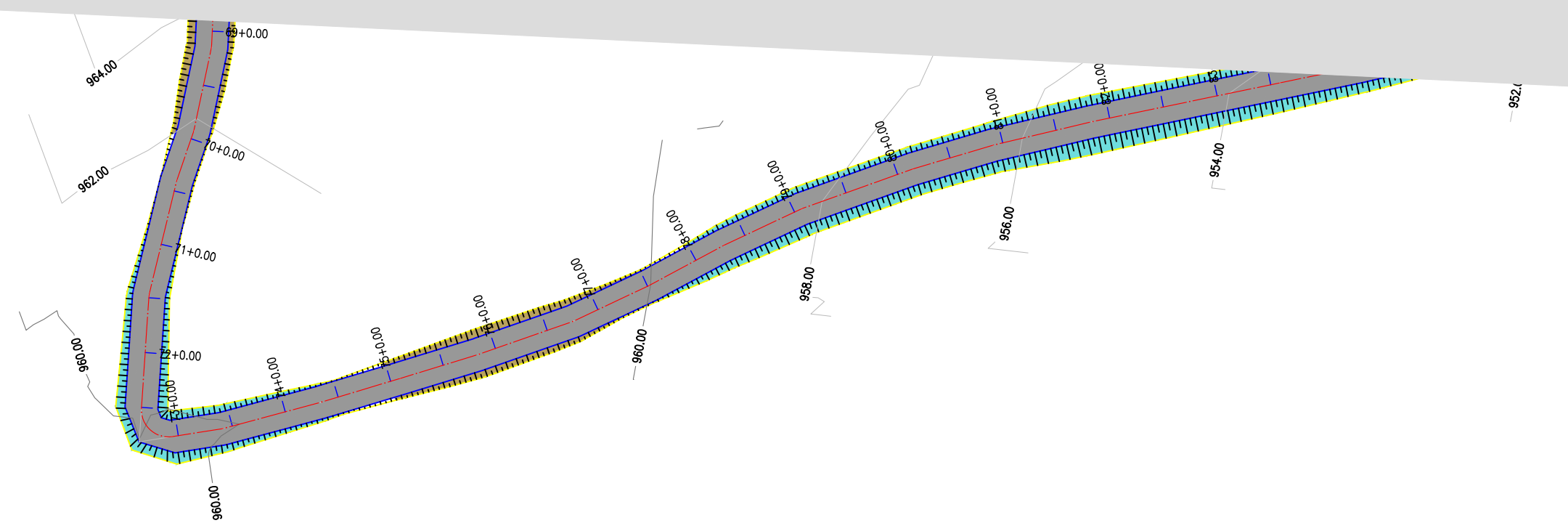
PREFEITURA MUNICIPAL DE GUARACIABA DO NORTE
RECUPERAÇÃO DE ESTRADAS VICINAIS NO MUNICÍPIO DE GUARACIABA DO NORTE-CE - PT 1086270-03
ESTAQUEAMENTO E PERFIL LONGITUDINAL

PROJETISTA:	ENG. CIVIL ARTHUR MOREIRA TORQUATO - CREA 53.900D-CE
ARQUIVO:	RAMAL SITIO CORREIOS A SITIO SANTA IZABEL.DWG

PRANCHA:
4 / 08
 ESCALA:
 H 1/1000
 V 1/100



PRANCHA - 4



EST: 69+16,41
Z: 961,48
L: 40,00
Rv: 455,872
K: 4,56

PTV: 70+16,41
COTA: 961,30

-0,86%
L=127,028m

PCV: 77+3,44
COTA: 960,18

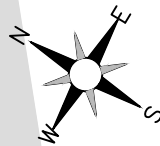
Estaca	Cota do terreno	Cota da terraplenagem	Cota vermelha
68	963,678	963,257	-0,420
69	963,493	963,076	-0,417
70	961,741	961,740	-0,001
71	961,045	961,268	0,223
72	960,372	961,091	0,719
73	959,858	960,914	1,056
74	960,143	960,737	0,595
75	960,697	960,561	-0,136
76	960,953	960,384	-0,569
77	960,501	960,207	-0,294
78	959,417	959,895	0,478
79	958,269	959,194	0,925
80	957,304	958,233	0,929
81	956,276	957,266	0,990
82	954,892		
83	954,089		
84	953,334	954,366	1,032

JOTA BARROS PROJETOS
Arthur Moreira Torquato
Engº Civil - CREA 53900D - CE

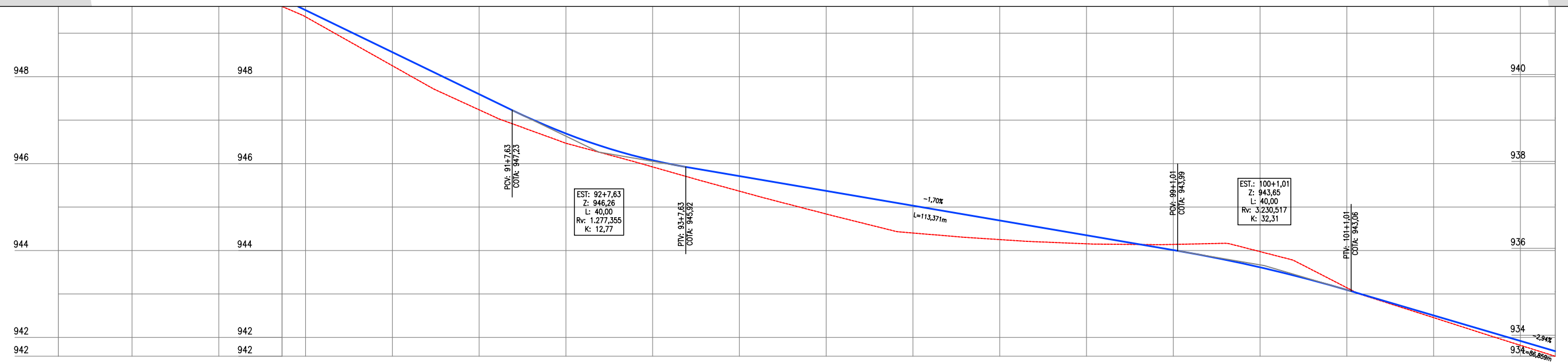
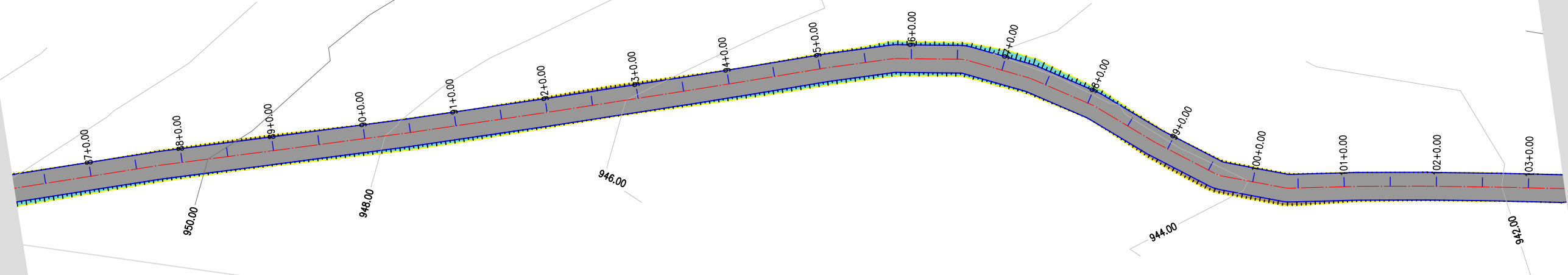
TERRENO NATURAL	PROJETADO	ESTRADA	BORDO	TALUDE	ATERRO	CORTE	CURVAS DE NÍVEL



PREFEITURA MUNICIPAL DE GUARACIABA DO NORTE RECUPERAÇÃO DE ESTRADAS VICINAIS NO MUNICÍPIO DE GUARACIABA DO NORTE-CE - PT 1086270-03 ESTAQUEAMENTO E PERFIL LONGITUDINAL		PRANCHA: 5 / 08
PROJETISTA:	ENG. CIVIL ARTHUR MOREIRA TORQUATO - CREA 53.900D-CE	ESCALA: H 1/1000 V 1/100
ARQUIVO:	RAMAL SITIO CORREIOS A SITIO SANTA IZABEL.DWG	

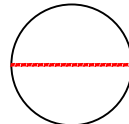
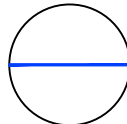

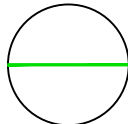
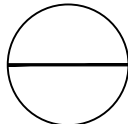


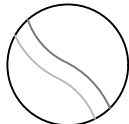


0 1000 2000



Estaca	86	87	88	89	90	91	92	93	94	95	96	97	98	99	100	101	102	103	
Cota do terreno	951,792	951,082	950,242	949,378	948,253	947,238	946,469	945,924	945,366	944,840	944,403	944,251	944,154	944,140	943,975	943,143	142,455	141,818	141,568
Cota da terraplenagem	952,288	951,466	950,499	949,532	948,566	947,599	946,692	946,076	945,712	945,372	945,031	944,691	944,351	944,010	943,614	943,094			
Cota vermelha	0,496	0,384	0,257	0,154	0,313	0,361	0,223	0,152	0,346	0,531	0,629	0,440	0,197	-0,130	-0,361	-0,048			


JOTA BARROS PROJETOS
 Arthur Moreira Torquato
 Engº Civil - CREA 53900D-CE

							
TERRENO NATURAL	PROJETADO	ESTRADA	BORDO	TALUDE	ATERRO	CORTE	CURVAS DE NÍVEL



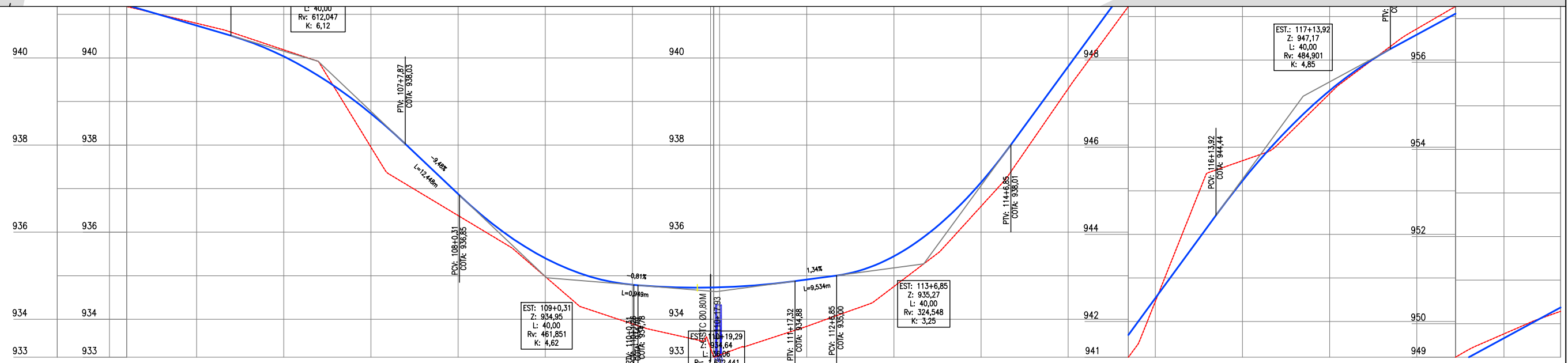
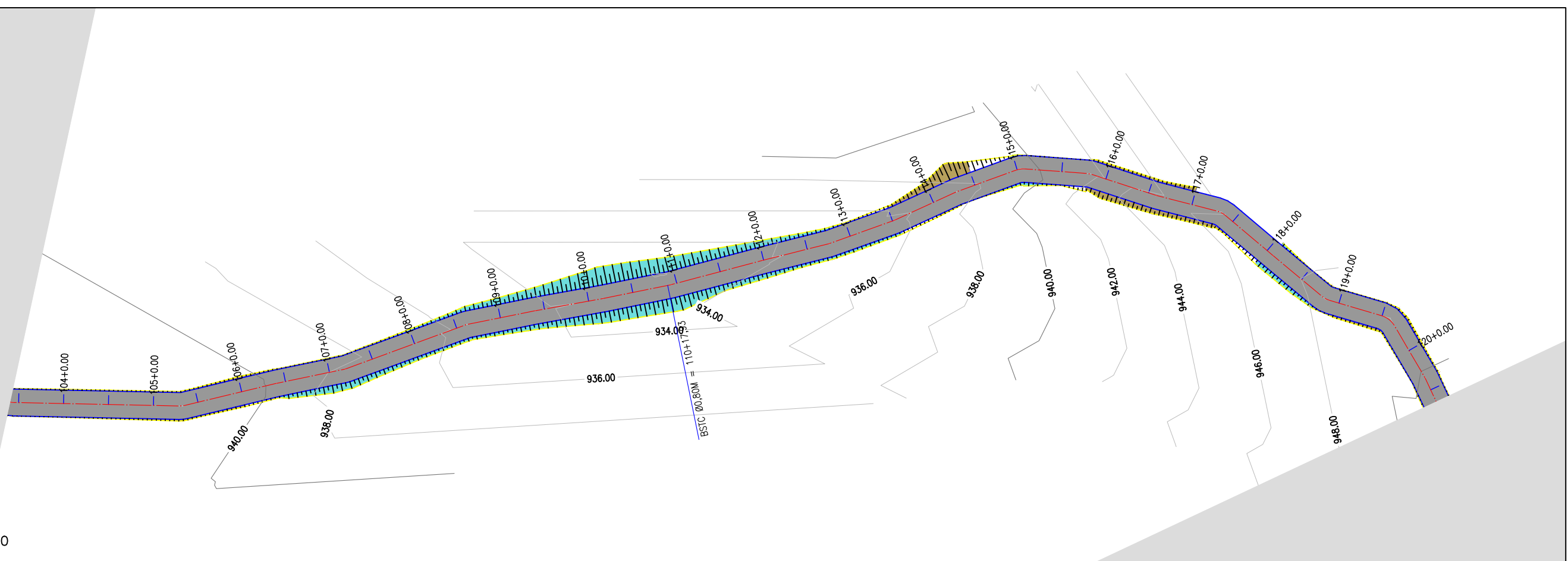
PREFEITURA MUNICIPAL DE GUARACIABA DO NORTE
RECUPERAÇÃO DE ESTRADAS VICINAIS NO MUNICÍPIO DE GUARACIABA DO NORTE-CE - PT 1086270-03
ESTAQUEAMENTO E PERFIL LONGITUDINAL

PROJETISTA:	ENG. CIVIL ARTHUR MOREIRA TORQUATO - CREA 53.900D-CE
ARQUIVO:	RAMAL SITIO CORREIOS A SITIO SANTA IZABEL.DWG

PRANCHA:
6 / 08
 ESCALA:
 H 1/1000
 V 1/100



0 1000 2000



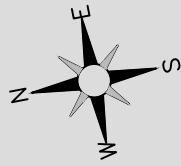
Estaca	Cota do terreno	Cota da terraplenagem	Cota vermelha
103	941,586	941,330	0,115
104	941,276	941,330	0,054
105	940,794	940,742	-0,052
106	940,185	940,034	-0,152
107	937,951	938,722	0,772
108	935,382	935,878	0,496
109	934,980	935,402	0,422
110	933,895	934,792	0,898
111	933,180	934,724	1,555
112	933,638	934,913	1,074
113	934,753	935,447	0,695
114	935,593	937,142	0,549
115	939,294	939,803	0,508
116	942,461	942,536	0,075
117	945,691	945,231	-0,460
118	947,230	947,301	0,070
119	949,716		
120	950,284	949,766	0,088

Arthur Moreira Torquato
JOTA BARROS PROJETOS
 Arthur Moreira Torquato
 Eng^o Civil - CREA 53900D - CE

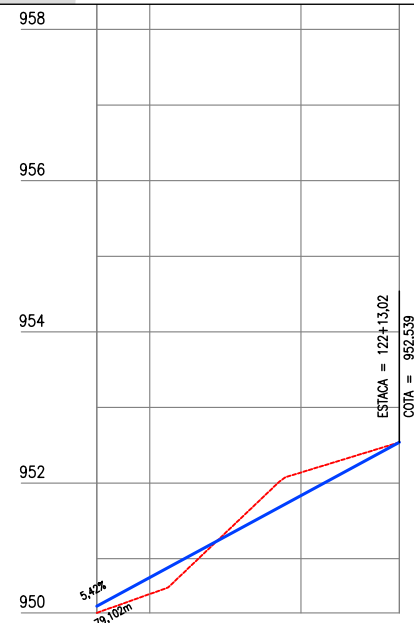
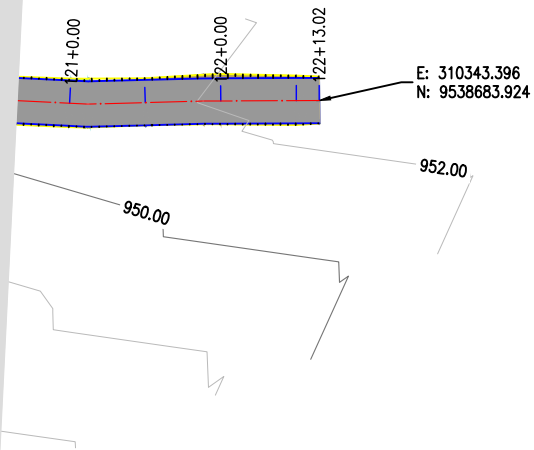
TERRENO NATURAL	PROJETADO	ESTRADA	BORDO	TALUDE	ATERRO	CORTE	CURVAS DE NÍVEL



PREFEITURA MUNICIPAL DE GUARACIABA DO NORTE RECUPERAÇÃO DE ESTRADAS VICINAIS NO MUNICÍPIO DE GUARACIABA DO NORTE-CE - PT 1086270-03 ESTAQUEAMENTO E PERFIL LONGITUDINAL		PRANCHA: 7 / 08
PROJETISTA:	ENG. CIVIL ARTHUR MOREIRA TORQUATO - CREA 53.900D-CE	ESCALA: H 1/1000 V 1/100
ARQUIVO:	RAMAL SITIO CORREIOS A SITIO SANTA IZABEL.DWG	



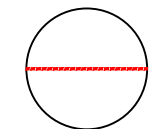
0 1000 2000



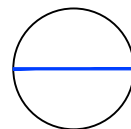
Cota vermelha	Cota da terraplenagem	Cota do terreno	Estaca
0,088	950,371	950,284	120
0,218	950,750	950,533	121
-0,306	951,834	952,140	122
0,000	952,539	952,539	122

ESTACA = 122+13.02
COTA = 952.539


Arthur Moreira Torquato
JOTA BARROS PROJETOS
 Arthur Moreira Torquato
 Engº Civil - CREA 53900D - CE



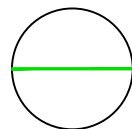
TERRENO NATURAL



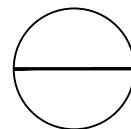
PROJETADO




ESTRADA




BORDO



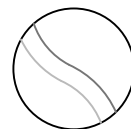
TALUDE



ATERRO



CORTE



CURVAS DE NÍVEL



PREFEITURA MUNICIPAL DE GUARACIABA DO NORTE
 RECUPERAÇÃO DE ESTRADAS VICINAIS NO MUNICÍPIO DE GUARACIABA
 DO NORTE-CE - PT 1086270-03


ESTAQUEAMENTO E PERFIL LONGITUDINAL

PROJETISTA: ENG. CIVIL ARTHUR MOREIRA TORQUATO - CREA 53.900D-CE

ARQUIVO: RAMAL SITIO CORREIOS A SITIO SANTA IZABEL.DWG

PRANCHA:
8 / 08

ESCALA:
 H 1/1000
 V 1/100



LEGENDA:


- ATERRO
- CORTE

JOTA BARROS PROJETOS
 Arthur Moreira Torquato
 Engº Civil - CREA 53900D - CE



PREFEITURA MUNICIPAL DE GUARACIABA DO NORTE RECUPERAÇÃO DE ESTRADAS VICINAIS NO MUNICÍPIO DE GUARACIABA DO NORTE-CE - PT 1086270-03	
SEÇÕES TRANSVERSAIS	
PROJETISTA:	ENG. CIVIL ARTHUR MOREIRA TORQUATO - CREA 53.900D-CE
ARQUIVO:	RAMAL SITIO CORREIOS A SITIO SANTA IZABEL-SEÇÕES.DWG

PRANCHA:	1 / 15
ESCALA:	1/250



LEGENDA:

- ATERRO
- CORTE

JOTA BARROS PROJETOS
 Arthur Moreira Torquato
 Engº Civil - CREA 53900D - CE


JOTA BARROS PROJETOS

PREFEITURA MUNICIPAL DE GUARACIABA DO NORTE
RECUPERAÇÃO DE ESTRADAS VICINAIS NO MUNICÍPIO DE GUARACIABA DO NORTE-CE - PT 1086270-03
SEÇÕES TRANSVERSAIS

PROJETISTA:	ENG. CIVIL ARTHUR MOREIRA TORQUATO - CREA 53.900D-CE
ARQUIVO:	RAMAL SITIO CORREIOS A SITIO SANTA IZABEL-SEÇÕES.DWG

PRANCHA:
2 / 15

ESCALA:
1/250



LEGENDA:

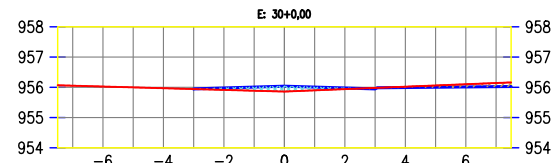


JOTA BARROS PROJETOS
 Arthur Moreira Torquato
 Engº Civil - CREA 53900D - CE

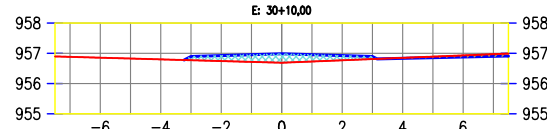


PREFEITURA MUNICIPAL DE GUARACIABA DO NORTE RECUPERAÇÃO DE ESTRADAS VICINAIS NO MUNICÍPIO DE GUARACIABA DO NORTE-CE - PT 1086270-03 SEÇÕES TRANSVERSAIS	
PROJETISTA:	ENG. CIVIL ARTHUR MOREIRA TORQUATO - CREA 53.900D-CE
ARQUIVO:	RAMAL SITIO CORREIOS A SITIO SANTA IZABEL-SEÇÕES.DWG

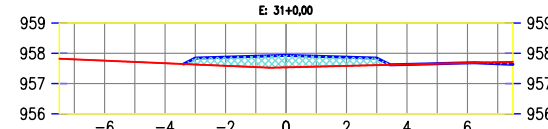
PRANCHA:	3 / 15
ESCALA:	1/250



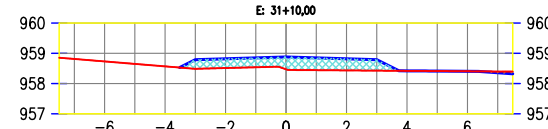
COTAS TN	956.05 956.02 956.00 955.97 955.94 955.89 955.86 955.90 955.94 955.98 956.02 956.06 956.10 956.14
COTAS PROJ.	0.00 0.06 0.12 0.18 0.11 0.04 -0.03 -0.03 -0.06 -0.09 -0.12
COTAS VERM.	



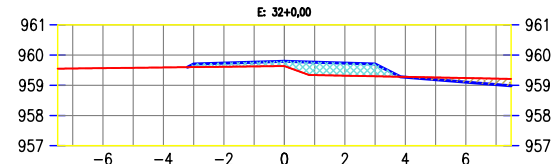
COTAS TN	956.88 956.85 956.83 956.80 956.77 956.74 956.71 956.69 956.73 956.77 956.81 956.85 956.89 956.93 956.97
COTAS PROJ.	0.12 0.18 0.24 0.29 0.22 0.15 0.08 -0.02 -0.03 -0.05 -0.07
COTAS VERM.	



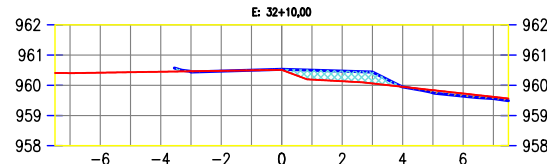
COTAS TN	957.80 957.76 957.71 957.67 957.63 957.59 957.54 957.53 957.56 957.58 957.61 957.63 957.66 957.68 957.70
COTAS PROJ.	0.21 0.28 0.36 0.39 0.34 0.29 0.23 0.00 0.00 0.00 -0.05
COTAS VERM.	



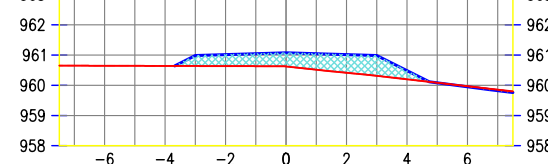
COTAS TN	958.81 958.73 958.65 958.57 958.49 958.51 958.54 958.47 958.44 958.43 958.43 958.42 958.41 958.40 958.40
COTAS PROJ.	0.30 0.30 0.31 0.41 0.41 0.38 0.36 0.00 0.00 0.00 -0.04
COTAS VERM.	



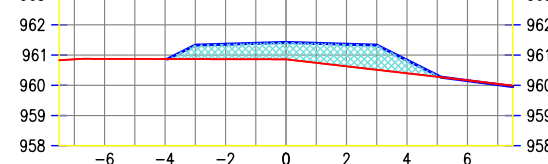
COTAS TN	959.55 959.57 959.58 959.59 959.60 959.61 959.62 959.63 959.62 959.61 959.60 959.59 959.58 959.57 959.56 959.55
COTAS PROJ.	0.10 0.12 0.14 0.16 0.43 0.42 0.41 -0.01 -0.07 -0.14 -0.20
COTAS VERM.	



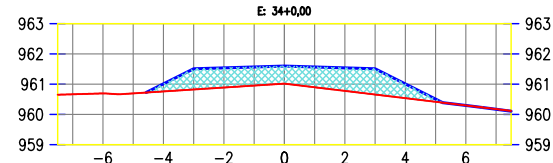
COTAS TN	960.40 960.42 960.43 960.45 960.46 960.48 960.49 960.51 960.50 960.49 960.47 960.46 960.45 960.44 960.43
COTAS PROJ.	-0.02 -0.01 0.01 0.02 0.31 0.34 0.38 0.00 -0.09 -0.09 -0.06
COTAS VERM.	



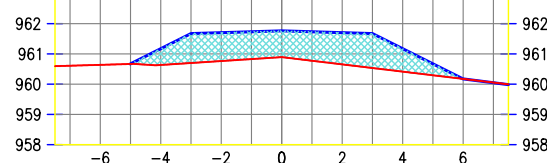
COTAS TN	960.65 960.64 960.64 960.64 960.64 960.63 960.62 960.61 960.61 960.61 960.61 960.61 960.60 960.59 960.58
COTAS PROJ.	0.34 0.38 0.41 0.45 0.53 0.60 0.67 0.28 0.00 -0.02 -0.03
COTAS VERM.	



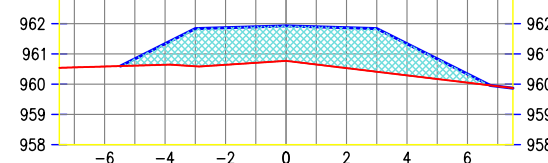
COTAS TN	960.86 960.87 960.87 960.86 960.86 960.86 960.86 960.86 960.86 960.86 960.86 960.86 960.86 960.86 960.86
COTAS PROJ.	0.46 0.49 0.53 0.56 0.65 0.73 0.82 0.43 0.00 -0.01 -0.03
COTAS VERM.	



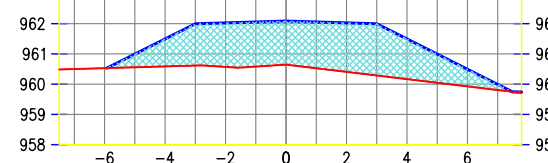
COTAS TN	960.67 960.70 960.70 960.76 960.83 960.89 960.95 961.02 961.02 961.00 960.99 960.98 960.97 960.96 960.95
COTAS PROJ.	0.25 0.68 0.65 0.61 0.58 0.67 0.76 0.85 0.47 0.09 0.00 -0.01
COTAS VERM.	



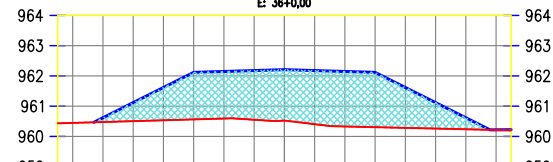
COTAS TN	960.61 960.64 960.67 960.64 960.70 960.77 960.83 960.90 960.90 960.78 960.78 960.66 960.54 960.42 960.30 960.18 960.06
COTAS PROJ.	0.01 0.54 0.97 0.94 0.90 0.87 0.96 1.05 1.14 0.76 0.38 0.00 -0.01
COTAS VERM.	



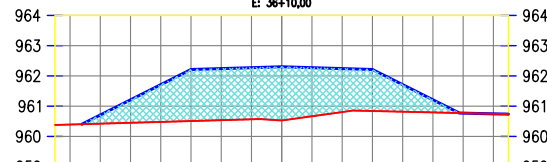
COTAS TN	960.56 960.59 960.61 960.64 960.64 960.64 960.64 960.64 960.64 960.64 960.64 960.64 960.64 960.64 960.64 960.64 960.64
COTAS PROJ.	0.22 0.70 1.25 1.23 1.19 1.16 1.25 1.34 1.43 1.05 0.67 0.29 0.00
COTAS VERM.	



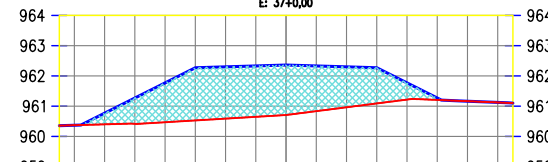
COTAS TN	960.50 960.53 960.56 960.59 960.62 960.57 960.58 960.65 960.53 960.41 960.29 960.17 960.05 959.93 959.81
COTAS PROJ.	0.44 0.91 1.38 1.45 1.47 1.44 1.53 1.62 1.71 1.33 0.95 0.57 0.19
COTAS VERM.	



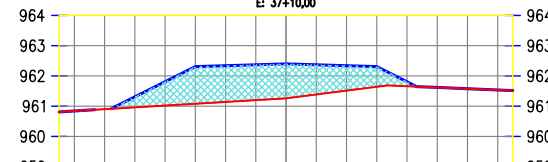
COTAS TN	960.45 960.48 960.50 960.53 960.56 960.59 960.55 960.52 960.40 960.33 960.31 960.28 960.26 960.24 960.21
COTAS PROJ.	0.14 0.61 1.09 1.56 1.63 1.68 1.77 1.82 1.81 1.34 0.86 0.38 0.01
COTAS VERM.	



COTAS TN	960.39 960.42 960.45 960.48 960.51 960.54 960.57 960.53 960.67 960.80 960.84 960.82 960.79 960.77 960.75
COTAS PROJ.	0.29 0.76 1.23 1.70 1.70 1.77 1.60 1.43 1.37 0.89 0.42 0.00
COTAS VERM.	



COTAS TN	960.37 960.40 960.42 960.47 960.53 960.59 960.65 960.71 960.84 960.96 961.09 961.22 961.21 961.16 961.12
COTAS PROJ.	0.00 0.37 0.85 1.30 1.74 1.71 1.68 1.65 1.49 1.34 1.18 0.55 0.06 0.00
COTAS VERM.	



COTAS TN	960.84 960.90 960.96 961.02 961.08 961.14 961.20 961.26 961.39 961.51 961.64 961.66 961.62 961.58 961.53
COTAS PROJ.	0.00 0.34 0.79 1.23 1.20 1.17 1.14 0.98 0.82 0.66 0.15 0.00 0.00
COTAS VERM.	

LEGENDA:

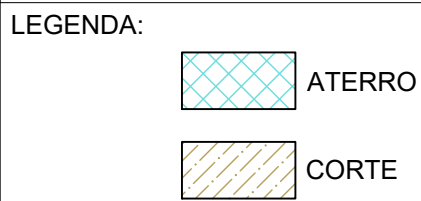
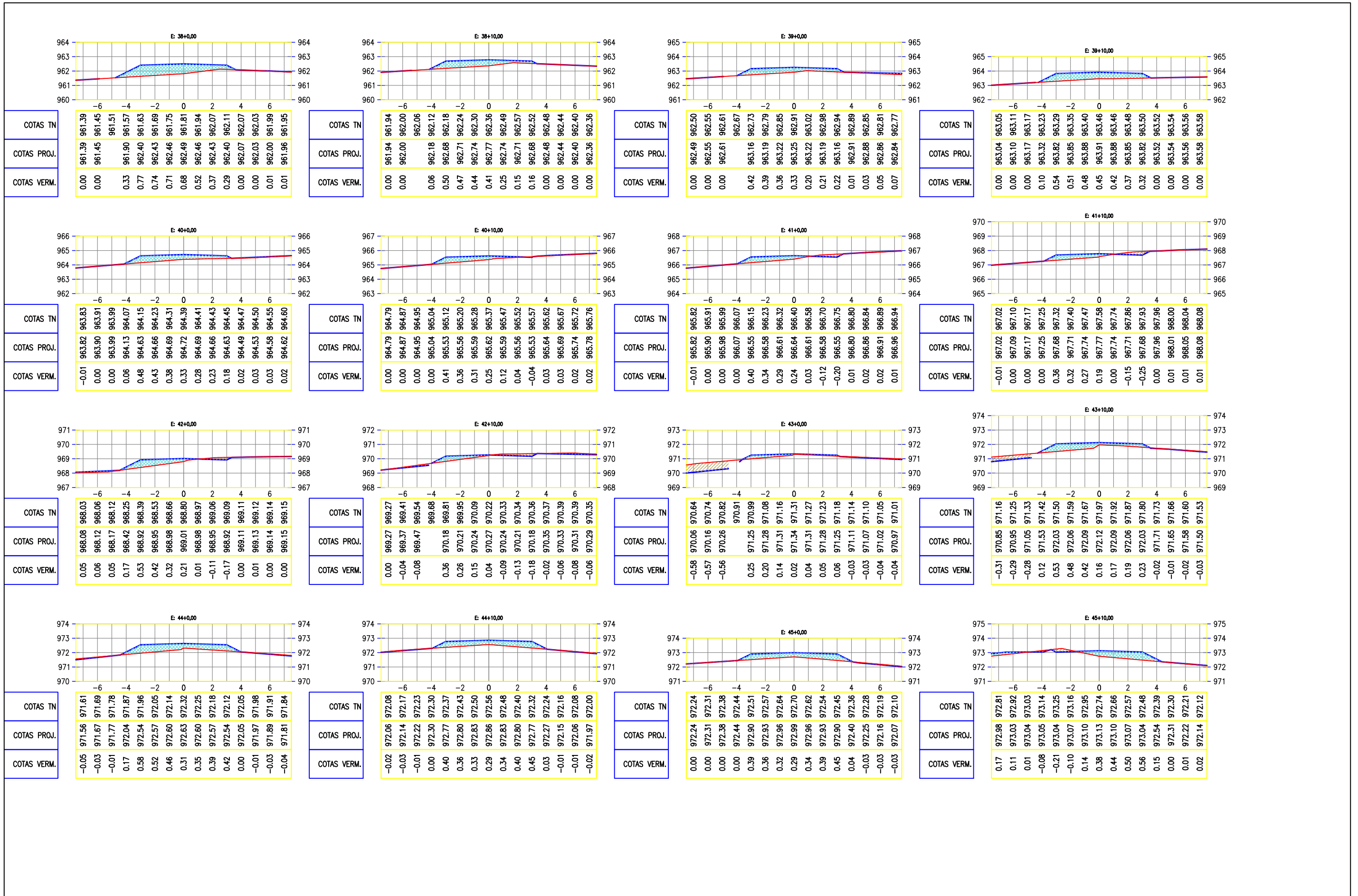


JOTA BARROS PROJETOS
Arthur Moreira Torquato
Engº Civil - CREA 53900D - CE



PREFEITURA MUNICIPAL DE GUARACIABA DO NORTE	
RECUPERAÇÃO DE ESTRADAS VICINAIS NO MUNICÍPIO DE GUARACIABA DO NORTE-CE - PT 1086270-03	
SEÇÕES TRANSVERSAIS	
PROJETISTA:	ENG. CIVIL ARTHUR MOREIRA TORQUATO - CREA 53.900D-CE
ARQUIVO:	RAMAL SITIO CORREIOS A SITIO SANTA IZABEL-SEÇÕES.DWG

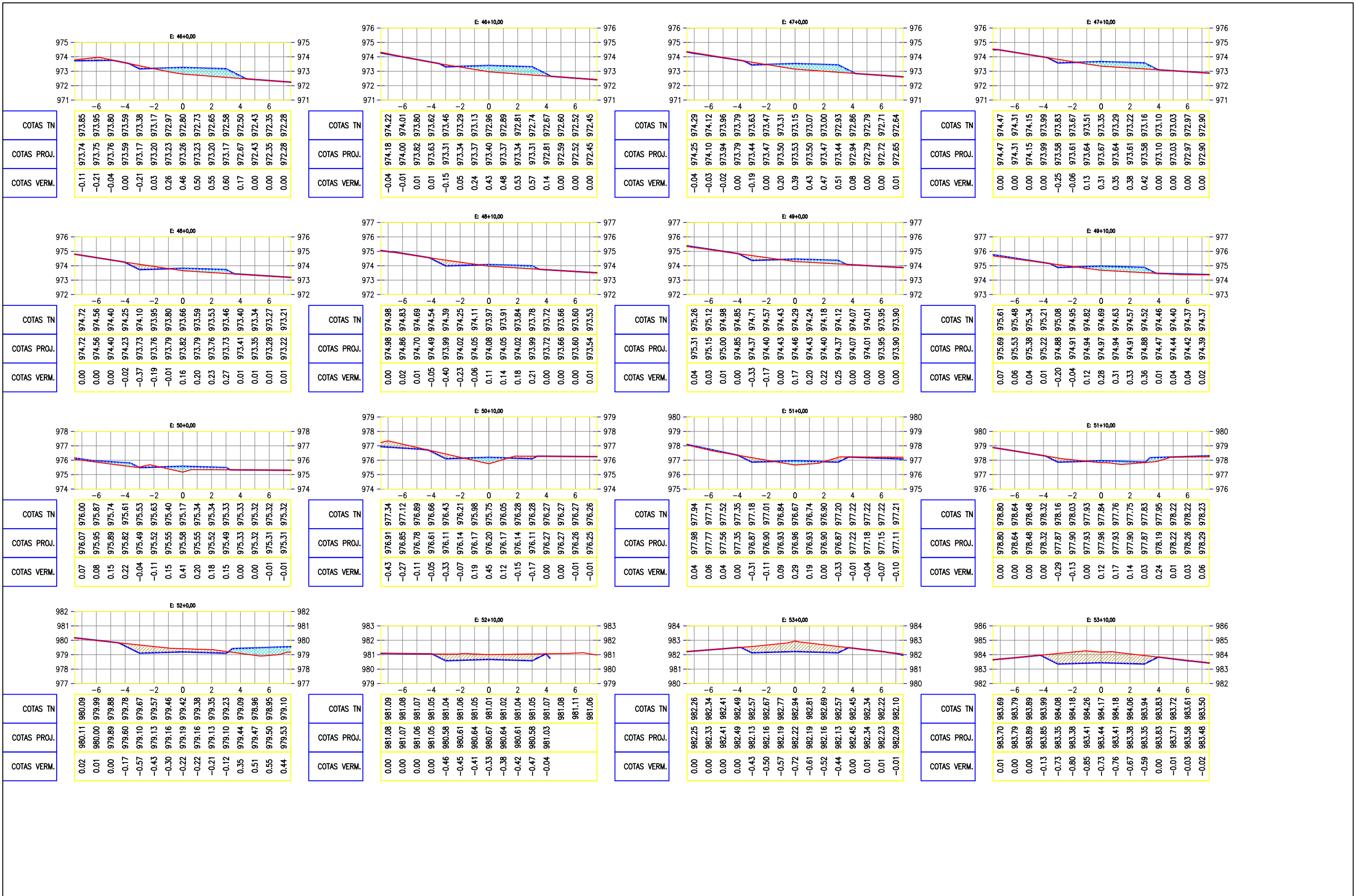
PRANCHA:	4 / 15
ESCALA:	1/250




JOTA BARROS PROJETOS
Arthur Moreira Torquato
Engº Civil - CREA 53900D - CE




PREFEITURA MUNICIPAL DE GUARACIABA DO NORTE		PRANCHA:
RECUPERAÇÃO DE ESTRADAS VICINAIS NO MUNICÍPIO DE GUARACIABA DO NORTE-CE - PT 1086270-03		5 / 15
SEÇÕES TRANSVERSAIS		ESCALA:
PROJETISTA:	ENG. CIVIL ARTHUR MOREIRA TORQUATO - CREA 53.900D-CE	1/250
ARQUIVO:	RAMAL SITIO CORREIOS A SITIO SANTA IZABEL-SEÇÕES.DWG	



LEGENDA:

 ATERRO

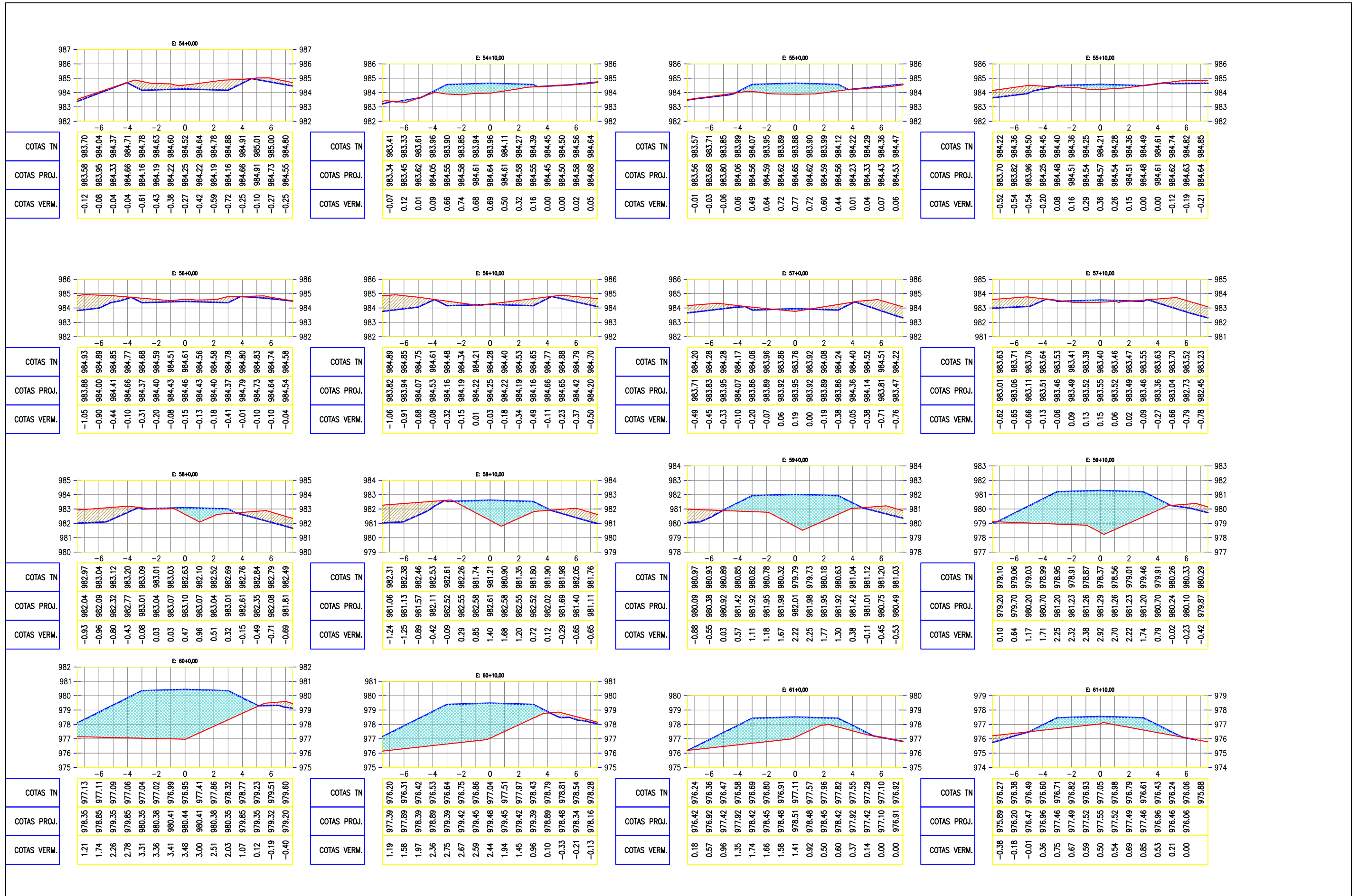
 CORTE


 JOTA BARROS PROJETOS
 Arthur Moreira Torquato
 Engº Civil - CREA 53900D - CE



PREFEITURA MUNICIPAL DE GUARACIABA DO NORTE	
RECUPERAÇÃO DE ESTRADAS VICINAIS NO MUNICÍPIO DE GUARACIABA DO NORTE-CE - PT 1086270-03	
SEÇÕES TRANSVERSAIS	
PROJETISTA:	ENG. CIVIL ARTHUR MOREIRA TORQUATO - CREA 53.900D-CE
ARQUIVO:	RAMAL SITIO CORREIOS A SITIO SANTA IZABEL-SEÇÕES.DWG

PRANCHA:	6 / 15
ESCALA:	1/250



LEGENDA:

ATERRO

CORTE

JOTA BARROS PROJETOS
 Arthur Moreira Torquato
 Engº Civil - CREA 53900D - CE




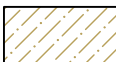
PREFEITURA MUNICIPAL DE GUARACIABA DO NORTE RECUPERAÇÃO DE ESTRADAS VICINAIS NO MUNICÍPIO DE GUARACIABA DO NORTE-CE - PT 1086270-03 SEÇÕES TRANSVERSAIS		PRANCHA: 7 / 15 ESCALA: 1/250
PROJETISTA:	ENG. CIVIL ARTHUR MOREIRA TORQUATO - CREA 53.900D-CE	
ARQUIVO:	RAMAL SITIO CORREIOS A SITIO SANTA IZABEL-SEÇÕES.DWG	




LEGENDA:  ATERRO  CORTE	PREFEITURA MUNICIPAL DE GUARACIABA DO NORTE RECUPERAÇÃO DE ESTRADAS VICINAIS NO MUNICÍPIO DE GUARACIABA DO NORTE-CE - PT 1086270-03 SEÇÕES TRANSVERSAIS		PRANCHA: 8 / 15
			ESCALA: 1/250
	PROJETISTA:	ENG. CIVIL ARTHUR MOREIRA TORQUATO - CREA 53.900D-CE	
	ARQUIVO:	RAMAL SITIO CORREIOS A SITIO SANTA IZABEL-SEÇÕES.DWG	




LEGENDA:

-  ATERRO
-  CORTE



JOTA BARROS PROJETOS
Arthur Moreira Torquato
Eng^o Civil - CREA 53900D - CE



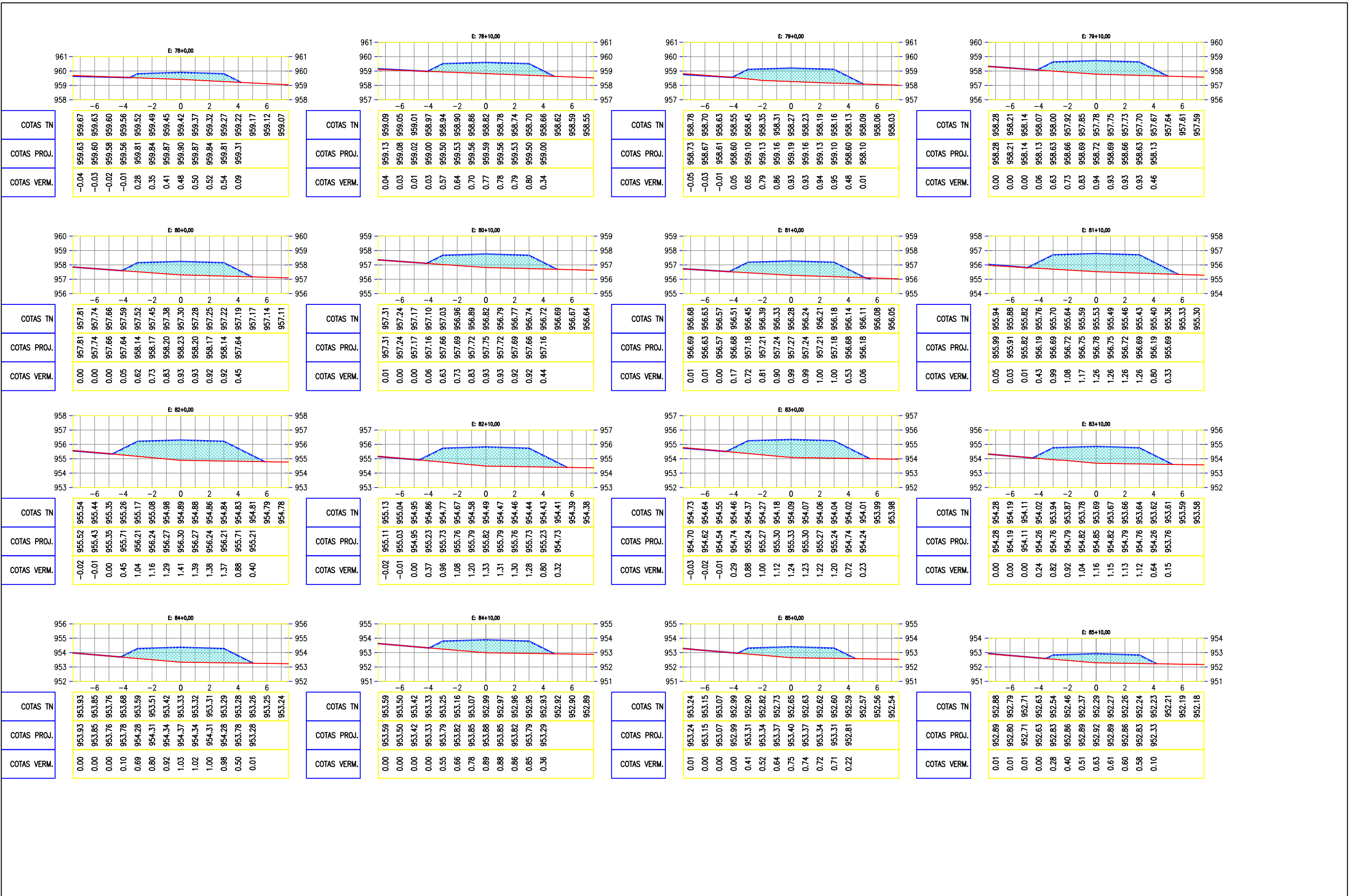
PREFEITURA MUNICIPAL DE GUARACIABA DO NORTE
RECUPERAÇÃO DE ESTRADAS VICINAIS NO MUNICÍPIO DE GUARACIABA DO NORTE-CE - PT 1086270-03
SEÇÕES TRANSVERSAIS

PROJETISTA: ENG. CIVIL ARTHUR MOREIRA TORQUATO - CREA 53.900D-CE

ARQUIVO: RAMAL SITIO CORREIOS A SITIO SANTA IZABEL-SEÇÕES.DWG


PRANCHA:
9 / 15

ESCALA:
1/250




LEGENDA:

-  ATERRO
-  CORTE


 JOTA BARROS PROJETOS
 Arthur Moreira Torquato
 Engº Civil - CREA 53900D - CE



PREFEITURA MUNICIPAL DE GUARACIABA DO NORTE		PRANCHA:
RECUPERAÇÃO DE ESTRADAS VICINAIS NO MUNICÍPIO DE GUARACIABA DO NORTE-CE - PT 1086270-03		10 / 15
SEÇÕES TRANSVERSAIS		
PROJETISTA:	ENG. CIVIL ARTHUR MOREIRA TORQUATO - CREA 53.900D-CE	ESCALA:
ARQUIVO:	RAMAL SITIO CORREIOS A SITIO SANTA IZABEL-SEÇÕES.DWG	1/250



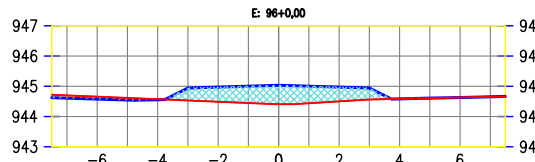
LEGENDA:



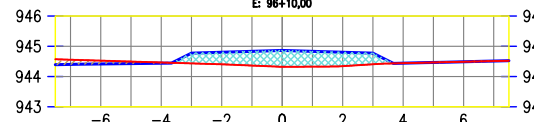

JOTA BARROS PROJETOS
 Arthur Moreira Torquato
 Engº Civil - CREA 53900D - CE



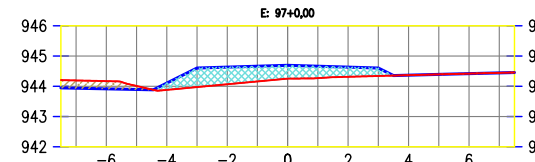
PREFEITURA MUNICIPAL DE GUARACIABA DO NORTE RECUPERAÇÃO DE ESTRADAS VICINAIS NO MUNICÍPIO DE GUARACIABA DO NORTE-CE - PT 1086270-03 SEÇÕES TRANSVERSAIS		PRANCHA: <h1 style="margin: 0;">11 / 15</h1> ESCALA: <h1 style="margin: 0;">1/250</h1>
PROJETISTA:	ENG. CIVIL ARTHUR MOREIRA TORQUATO - CREA 53.900D-CE	
ARQUIVO:	RAMAL SÍTIO CORREIOS A SÍTIO SANTA IZABEL-SEÇÕES.DWG	



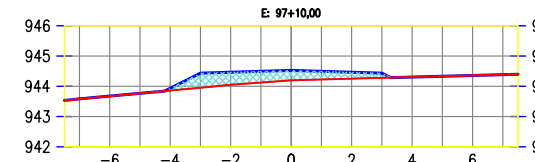
COTAS TN	944.70	944.70	944.70	944.70	944.70	944.70	944.70	944.70	944.70	944.70	944.70
COTAS PROJ.	944.61	944.58	944.66	944.61	944.55	944.61	944.56	944.57	944.53	944.49	944.44
COTAS VERM.	-0.09	-0.08	-0.07	-0.01	0.01	0.41	0.48	0.44	0.41	0.38	0.38



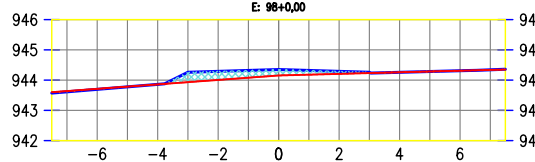
COTAS TN	944.55	944.55	944.55	944.55	944.55	944.55	944.55	944.55	944.55	944.55	944.55
COTAS PROJ.	944.40	944.41	944.52	944.49	944.43	944.44	944.44	944.43	944.40	944.36	944.32
COTAS VERM.	-0.15	-0.11	-0.07	-0.04	0.00	0.03	0.40	0.47	0.54	0.51	0.46



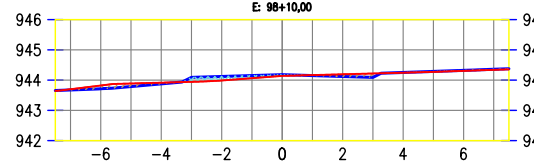
COTAS TN	944.19	944.19	944.19	944.19	944.19	944.19	944.19	944.19	944.19	944.19	944.19
COTAS PROJ.	943.93	943.91	944.17	944.01	943.88	943.97	944.63	944.06	944.25	944.25	944.27
COTAS VERM.	-0.26	-0.28	-0.12	0.22	0.63	0.57	0.50	0.44	0.39	0.32	0.26



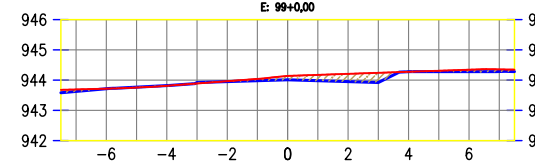
COTAS TN	943.58	943.58	943.58	943.58	943.58	943.58	943.58	943.58	943.58	943.58	943.58
COTAS PROJ.	943.58	943.67	943.76	943.76	943.93	943.86	944.43	944.05	944.25	944.25	944.38
COTAS VERM.	0.00	0.00	0.00	0.00	0.07	0.48	0.41	0.37	0.33	0.27	0.21



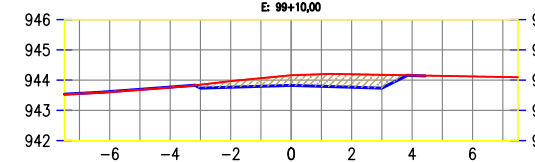
COTAS TN	943.64	943.64	943.64	943.64	943.64	943.64	943.64	943.64	943.64	943.64	943.64
COTAS PROJ.	943.61	943.69	943.71	943.79	943.86	943.93	944.26	944.08	944.15	944.18	944.21
COTAS VERM.	-0.03	-0.02	-0.01	0.00	0.33	0.24	0.28	0.24	0.20	0.14	0.08



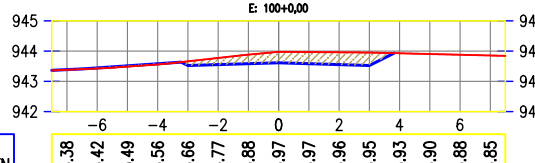
COTAS TN	943.70	943.70	943.70	943.70	943.70	943.70	943.70	943.70	943.70	943.70	943.70
COTAS PROJ.	943.67	943.72	943.82	943.89	943.92	943.99	944.12	944.19	944.22	944.25	944.27
COTAS VERM.	-0.03	-0.11	-0.10	-0.04	0.15	0.13	0.09	0.04	-0.02	-0.07	-0.13



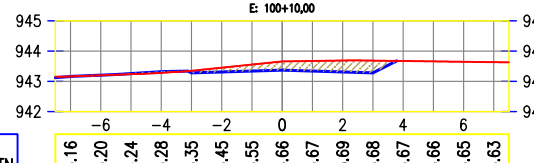
COTAS TN	943.69	943.69	943.69	943.69	943.69	943.69	943.69	943.69	943.69	943.69	943.69
COTAS PROJ.	943.63	943.72	943.76	943.81	943.89	943.97	944.04	944.14	944.17	944.21	944.24
COTAS VERM.	-0.06	0.00	0.01	0.01	0.03	-0.02	-0.06	-0.13	-0.19	-0.26	-0.32



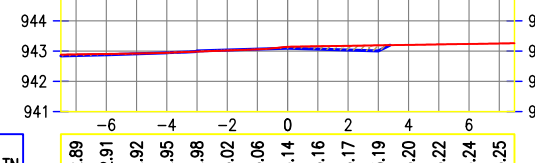
COTAS TN	943.55	943.55	943.55	943.55	943.55	943.55	943.55	943.55	943.55	943.55	943.55
COTAS PROJ.	943.56	943.62	943.60	943.68	943.76	943.85	944.07	944.16	944.20	944.18	944.16
COTAS VERM.	0.01	0.02	0.01	0.01	0.01	-0.11	-0.20	-0.27	-0.33	-0.40	-0.44



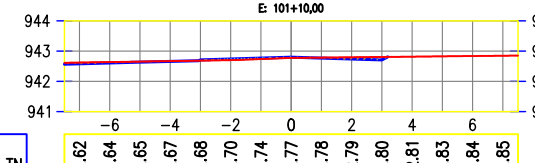
COTAS TN	943.38	943.38	943.38	943.38	943.38	943.38	943.38	943.38	943.38	943.38	943.38
COTAS PROJ.	943.39	943.44	943.42	943.49	943.56	943.66	943.77	943.88	943.97	943.97	943.85
COTAS VERM.	0.01	0.02	0.03	0.02	0.02	-0.14	-0.22	-0.30	-0.36	-0.38	-0.41



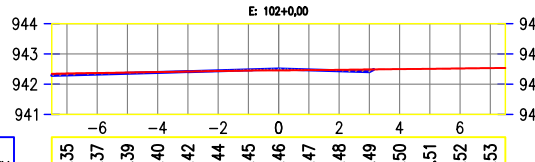
COTAS TN	943.16	943.16	943.16	943.16	943.16	943.16	943.16	943.16	943.16	943.16	943.16
COTAS PROJ.	943.16	943.20	943.24	943.28	943.35	943.45	943.55	943.66	943.67	943.68	943.63
COTAS VERM.	0.00	0.00	0.02	0.04	-0.07	-0.14	-0.21	-0.29	-0.33	-0.38	-0.40



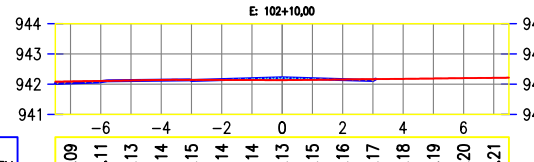
COTAS TN	942.89	942.89	942.89	942.89	942.89	942.89	942.89	942.89	942.89	942.89	942.89
COTAS PROJ.	942.85	942.91	942.91	942.95	942.98	943.02	943.06	943.14	943.16	943.17	943.25
COTAS VERM.	-0.04	-0.03	-0.01	0.00	0.02	0.01	0.01	-0.05	-0.09	-0.14	-0.19



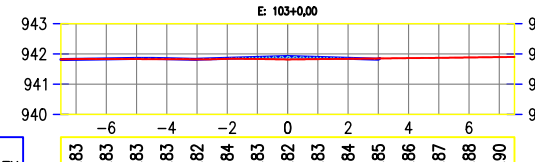
COTAS TN	942.62	942.62	942.62	942.62	942.62	942.62	942.62	942.62	942.62	942.62	942.62
COTAS PROJ.	942.58	942.60	942.64	942.65	942.67	942.68	942.70	942.74	942.78	942.80	942.85
COTAS VERM.	-0.04	-0.03	-0.02	-0.01	0.03	0.04	0.03	0.03	0.03	-0.01	-0.09



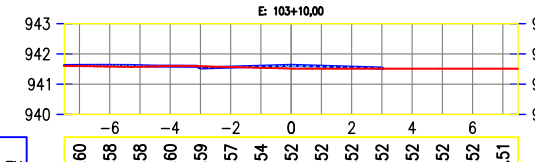
COTAS TN	942.35	942.35	942.35	942.35	942.35	942.35	942.35	942.35	942.35	942.35	942.35
COTAS PROJ.	942.31	942.33	942.37	942.39	942.40	942.42	942.44	942.45	942.46	942.47	942.53
COTAS VERM.	-0.05	-0.04	-0.02	-0.01	0.00	0.01	0.02	0.05	0.01	-0.03	-0.07



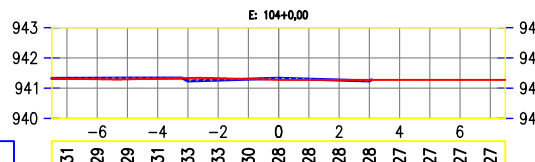
COTAS TN	942.09	942.09	942.09	942.09	942.09	942.09	942.09	942.09	942.09	942.09	942.09
COTAS PROJ.	942.04	942.08	942.11	942.13	942.14	942.14	942.14	942.13	942.12	942.17	942.21
COTAS VERM.	-0.05	-0.03	0.00	-0.01	-0.02	0.01	0.04	0.08	0.04	0.00	-0.05



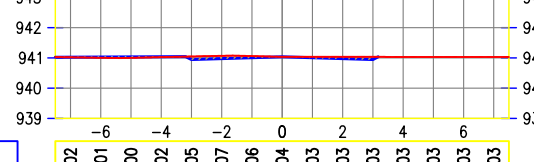
COTAS TN	941.83	941.83	941.83	941.83	941.83	941.83	941.83	941.83	941.83	941.83	941.83
COTAS PROJ.	941.82	941.84	941.83	941.83	941.82	941.84	941.83	941.82	941.84	941.83	941.90
COTAS VERM.	-0.01	0.00	0.00	0.00	0.00	0.02	0.05	0.10	0.06	0.02	-0.02



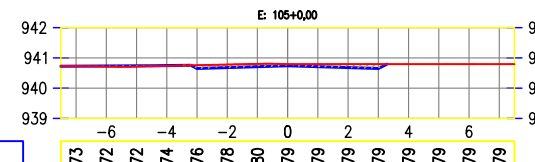
COTAS TN	941.60	941.60	941.60	941.60	941.60	941.60	941.60	941.60	941.60	941.60	941.60
COTAS PROJ.	941.62	941.62	941.58	941.58	941.60	941.59	941.57	941.54	941.52	941.52	941.51
COTAS VERM.	0.02	0.04	0.03	0.00	-0.06	0.00	0.05	0.11	0.08	0.05	0.02



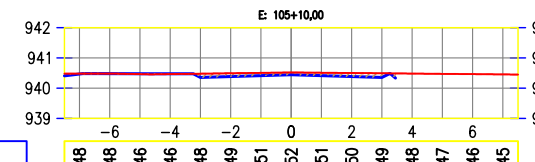
COTAS TN	941.31	941.31	941.31	941.31	941.31	941.31	941.31	941.31	941.31	941.31	941.31
COTAS PROJ.	941.32	941.33	941.29	941.29	941.31	941.33	941.24	941.33	941.30	941.28	941.27
COTAS VERM.	0.01	0.03	0.04	0.02	-0.09	-0.06	0.00	0.05	0.02	-0.01	-0.04



COTAS TN	941.02	941.02	941.02	941.02	941.02	941.02	941.02	941.02	941.02	941.02	941.02
COTAS PROJ.	941.02	941.03	941.01	941.00	941.02	941.05	941.07	941.06	941.04	941.03	941.03
COTAS VERM.	0.01	0.02	0.03	0.01	-0.10	-0.09	-0.05	0.00	-0.03	-0.06	-0.09

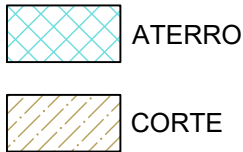


COTAS TN	940.73	940.73	940.73	940.73	940.73	940.73	940.73	940.73	940.73	940.73	940.73
COTAS PROJ.	940.73	940.72	940.74	940.74	940.76	940.78	940.80	940.79	940.79	940.79	940.79
COTAS VERM.	0.00	0.01	0.02	0.01	-0.11	-0.10	-0.09	-0.05	-0.08	-0.11	-0.14



COTAS TN	940.48	940.48	940.48	940.48	940.48	940.48	940.48	940.48	940.48	940.48	940.48
COTAS PROJ.	940.47	940.48	940.46	940.46	940.48	940.48	940.51	940.52	940.44	940.51	940.46
COTAS VERM.	-0.01	0.00	0.01	0.01	-0.12	-0.11	-0.09	-0.07	-0.10	-0.12	-0.14

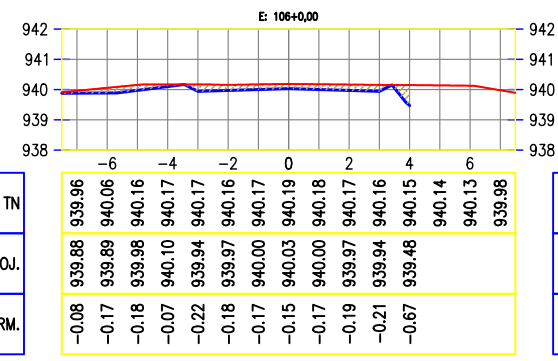
LEGENDA:



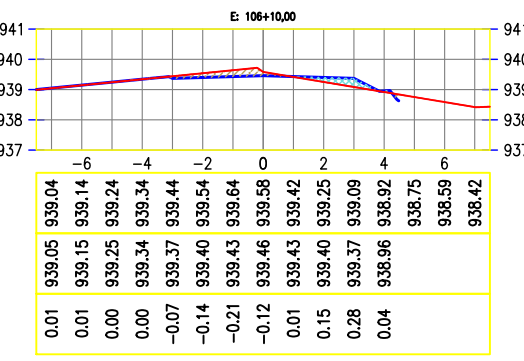
JOTA BARROS PROJETOS
Arthur Moreira Torquato
Engº Civil - CREA 53900D - CE



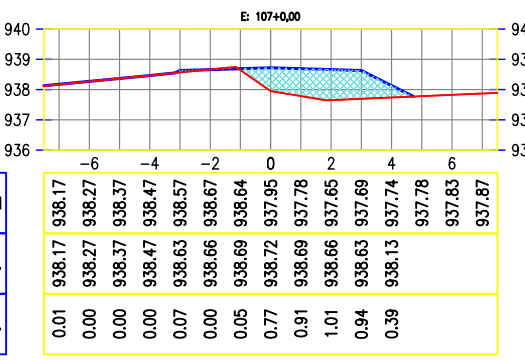
PREFEITURA MUNICIPAL DE GUARACIABA DO NORTE		PRANCHA:
RECUPERAÇÃO DE ESTRADAS VICINAIS NO MUNICÍPIO DE GUARACIABA DO NORTE-CE - PT 1086270-03		12 / 15
SEÇÕES TRANSVERSAIS		ESCALA:
PROJETISTA:	ENG. CIVIL ARTHUR MOREIRA TORQUATO - CREA 53.900D-CE	1/250
ARQUIVO:	RAMAL SÍTIO CORREIOS A SÍTIO SANTA IZABEL-SEÇÕES.DWG	



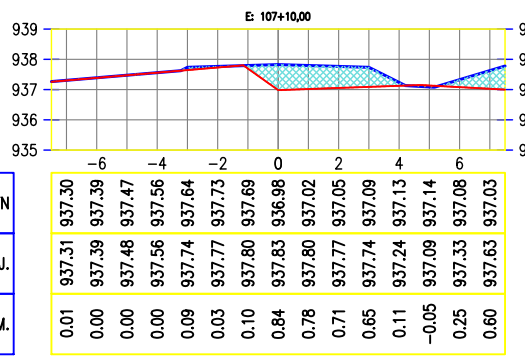
COTAS TN	939.04	939.15	939.24	939.34	939.44	939.54	939.64	939.58	939.42	938.25	938.59	938.42
COTAS PROJ.	939.05	939.15	939.24	939.34	939.44	939.54	939.64	939.58	939.42	938.25	938.59	938.42
COTAS VERM.	0.01	0.01	0.00	0.00	-0.07	-0.14	-0.21	-0.12	0.01	0.15	0.28	0.04



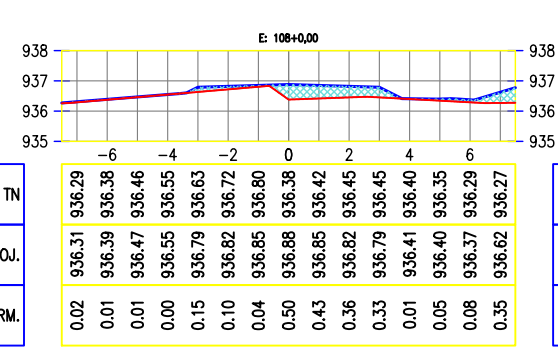
COTAS TN	937.30	937.39	937.47	937.56	937.64	937.73	937.69	937.83	937.02	937.77	937.05	937.33	937.08
COTAS PROJ.	937.31	937.39	937.47	937.56	937.64	937.73	937.69	937.83	937.02	937.77	937.05	937.33	937.08
COTAS VERM.	0.01	0.00	0.00	0.00	0.00	0.00	0.00	0.00	0.00	0.00	0.00	0.00	0.00



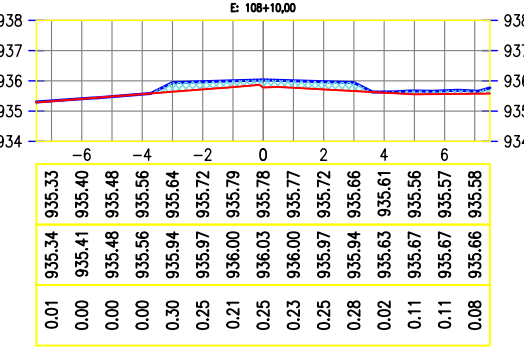
COTAS TN	935.33	935.41	935.48	935.56	935.64	935.72	935.79	935.86	935.77	935.72	935.66	935.58
COTAS PROJ.	935.34	935.41	935.48	935.56	935.64	935.72	935.79	935.86	935.77	935.72	935.66	935.58
COTAS VERM.	0.01	0.00	0.00	0.00	0.30	0.25	0.21	0.25	0.23	0.25	0.28	0.11



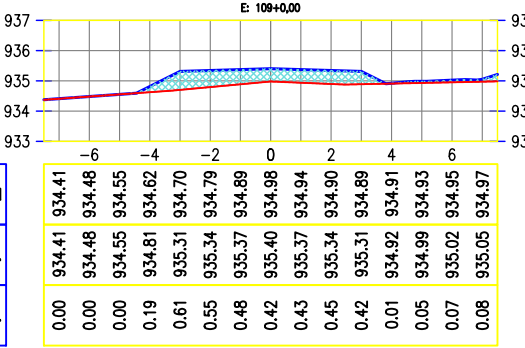
COTAS TN	933.62	933.70	933.77	933.84	933.92	933.99	934.06	934.23	934.18	934.20	934.22	934.25	934.29
COTAS PROJ.	933.62	933.70	933.77	933.84	933.92	933.99	934.06	934.23	934.18	934.20	934.22	934.25	934.29
COTAS VERM.	0.00	0.00	0.13	0.56	0.98	0.94	0.90	0.76	0.78	0.73	0.67	0.15	0.02



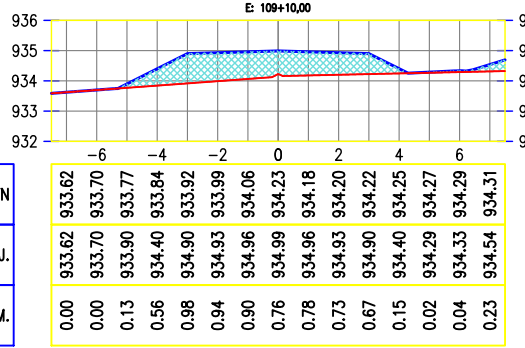
COTAS TN	932.76	932.48	932.24	932.31	932.38	932.45	932.60	932.88	932.88	932.88	933.14	933.35	933.56
COTAS PROJ.	932.80	933.14	933.64	934.14	934.64	934.67	934.73	934.64	934.70	934.70	933.44	933.35	933.56
COTAS VERM.	0.04	0.67	1.40	1.83	2.26	2.22	1.10	1.10	1.26	1.81	1.76	1.21	0.50



COTAS TN	933.37	933.33	933.05	932.77	932.49	932.22	932.26	932.36	932.18	932.32	933.45	933.56
COTAS PROJ.	933.37	933.33	933.05	932.77	932.49	932.22	932.26	932.36	932.18	932.32	933.45	933.56
COTAS VERM.	0.10	0.87	1.65	2.43	2.41	1.34	1.55	1.39	1.22	1.08	0.78	0.81



COTAS TN	935.50	935.22	934.95	934.67	934.48	934.53	934.59	934.20	934.33	934.46	934.59	935.10
COTAS PROJ.	935.73	935.38	935.03	934.67	934.48	934.53	934.59	934.20	934.33	934.46	934.59	935.10
COTAS VERM.	0.23	0.16	0.09	0.02	0.47	0.44	0.87	0.71	0.55	0.39	0.00	-0.02



COTAS TN	937.24	936.97	936.70	936.43	936.16	936.02	935.91	935.51	935.59	935.67	935.75	936.06
COTAS PROJ.	937.66	937.32	936.97	936.70	936.43	936.16	936.02	935.91	935.59	935.67	935.75	936.06
COTAS VERM.	0.42	0.35	0.24	0.08	-0.11	0.06	0.20	0.63	0.52	0.41	0.30	0.03

LEGENDA:

ATERRO

CORTE

JOTA BARROS PROJETOS
 Arthur Moreira Torquato
 Engº Civil - CREA 53900D - CE

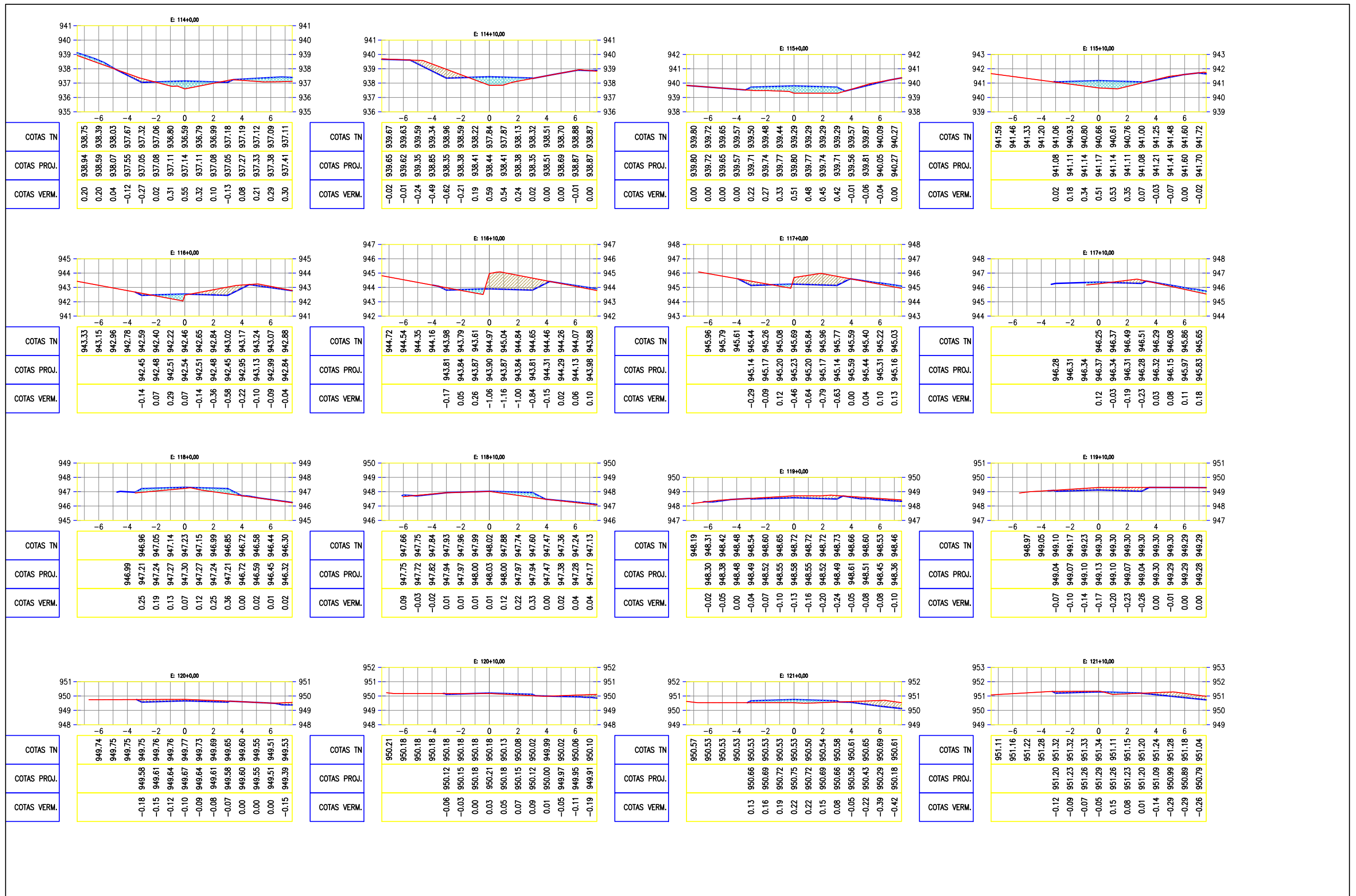


PREFEITURA MUNICIPAL DE GUARACIABA DO NORTE
 RECUPERAÇÃO DE ESTRADAS VICINAIS NO MUNICÍPIO DE GUARACIABA DO NORTE-CE - PT 1086270-03
SEÇÕES TRANSVERSAIS

PROJETISTA: ENG. CIVIL ARTHUR MOREIRA TORQUATO - CREA 53.900D-CE
 ARQUIVO: RAMAL SITIO CORREIOS A SITIO SANTA IZABEL-SEÇÕES.DWG

PRANCHA:
13 / 15

ESCALA:
 1/250



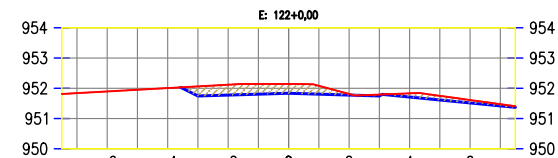
LEGENDA:



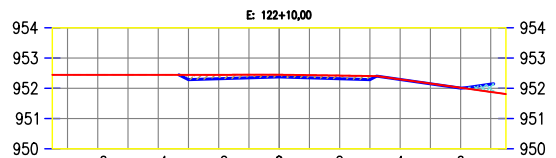
JOTA BARROS PROJETOS
 Arthur Moreira Torquato
 Engº Civil - CREA 53900D - CE



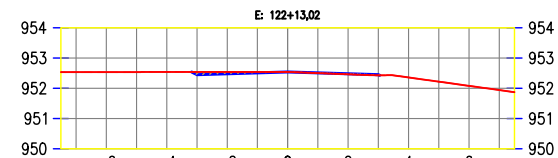
PREFEITURA MUNICIPAL DE GUARACIABA DO NORTE		PRANCHA: 14 / 15
RECUPERAÇÃO DE ESTRADAS VICINAIS NO MUNICÍPIO DE GUARACIABA DO NORTE-CE - PT 1086270-03		
SEÇÕES TRANSVERSAIS		ESCALA: 1/250
PROJETISTA:	ENG. CIVIL ARTHUR MOREIRA TORQUATO - CREA 53.900D-CE	
ARQUIVO:	RAMAL SITIO CORREIOS A SITIO SANTA IZABEL-SEÇÕES.DWG	



COTAS TN	951.84	951.89	951.95	952.00	952.06	952.12	952.14	952.14	952.08	951.81	951.79	951.83	951.75	951.61	951.47
COTAS PROJ.					-0.32	951.74	951.77	952.14	952.08	-0.04	951.77	951.83	951.75	951.61	951.47
COTAS VERM.					-0.32	-0.34	-0.34	-0.31	-0.28	-0.04	-0.05	-0.12	-0.14	-0.10	-0.06



COTAS TN	952.44	952.44	952.44	952.44	952.44	952.44	952.44	952.44	952.45	952.45	952.43	952.42	952.40	952.29	952.15	951.88
COTAS PROJ.					-0.16	952.29	952.44	952.44	952.45	952.38	952.35	952.32	952.29	952.29	952.14	952.02
COTAS VERM.					-0.16	-0.13	-0.10	-0.10	-0.07	-0.09	-0.10	-0.12	-0.01	-0.01	-0.01	0.26



COTAS TN	952.53	952.53	952.54	952.54	952.54	952.54	952.54	952.54	952.50	952.46	952.43	952.36	952.22	952.08	951.94
COTAS PROJ.					-0.09	952.45	952.54	952.54	952.54	952.48	952.51	952.54	952.50	952.46	952.36
COTAS VERM.					-0.09	-0.06	-0.03	0.00	0.01	0.02	0.02	0.02	0.02	0.02	0.26

LEGENDA:

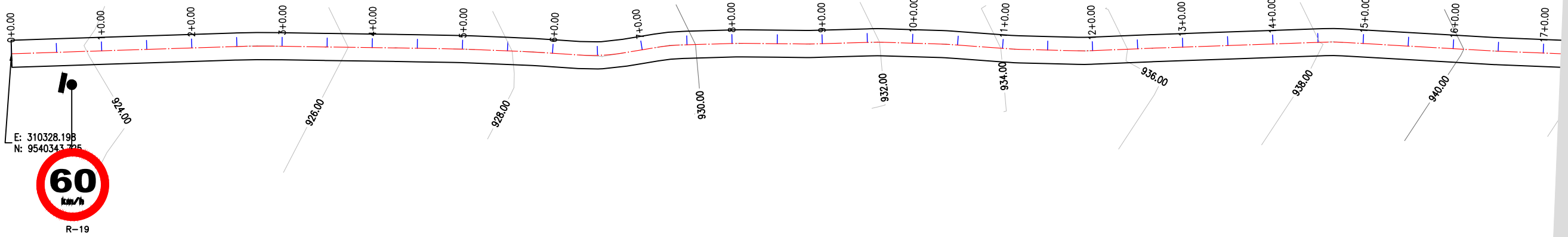
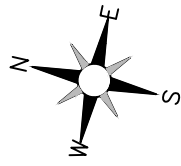
- ATERRO
- CORTE

JOTA BARROS PROJETOS
 Arthur Moreira Torquato
 Engº Civil - CREA 53900D - CE

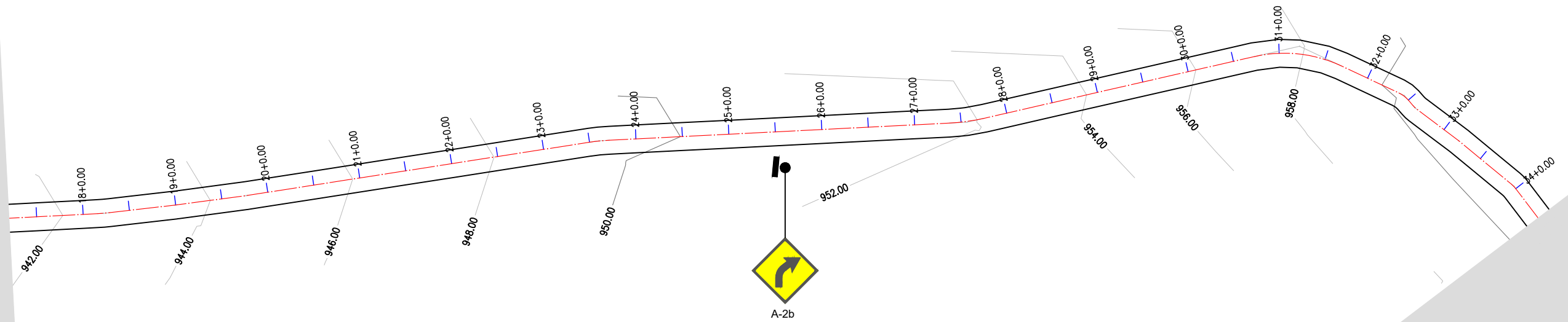
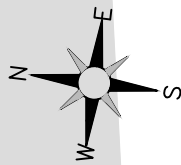


PREFEITURA MUNICIPAL DE GUARACIABA DO NORTE	
RECUPERAÇÃO DE ESTRADAS VICINAIS NO MUNICÍPIO DE GUARACIABA DO NORTE-CE - PT 1086270-03	
SEÇÕES TRANSVERSAIS	
PROJETISTA:	ENG. CIVIL ARTHUR MOREIRA TORQUATO - CREA 53.900D-CE
ARQUIVO:	RAMAL SITIO CORREIOS A SITIO SANTA IZABEL-SEÇÕES.DWG

PRANCHA:	15 / 15
ESCALA:	1/250



0 1000 2000



0 1000 2000

Arthur Moreira Torquato
 JOTA BARROS PROJETOS
 Arthur Moreira Torquato
 Engº Civil - CREA 53900D - CE



PREFEITURA MUNICIPAL DE GUARACIABA DO NORTE
 RECUPERAÇÃO DE ESTRADAS VICINAIS NO MUNICÍPIO DE GUARACIABA
 DO NORTE-CE - PT 1086270-03

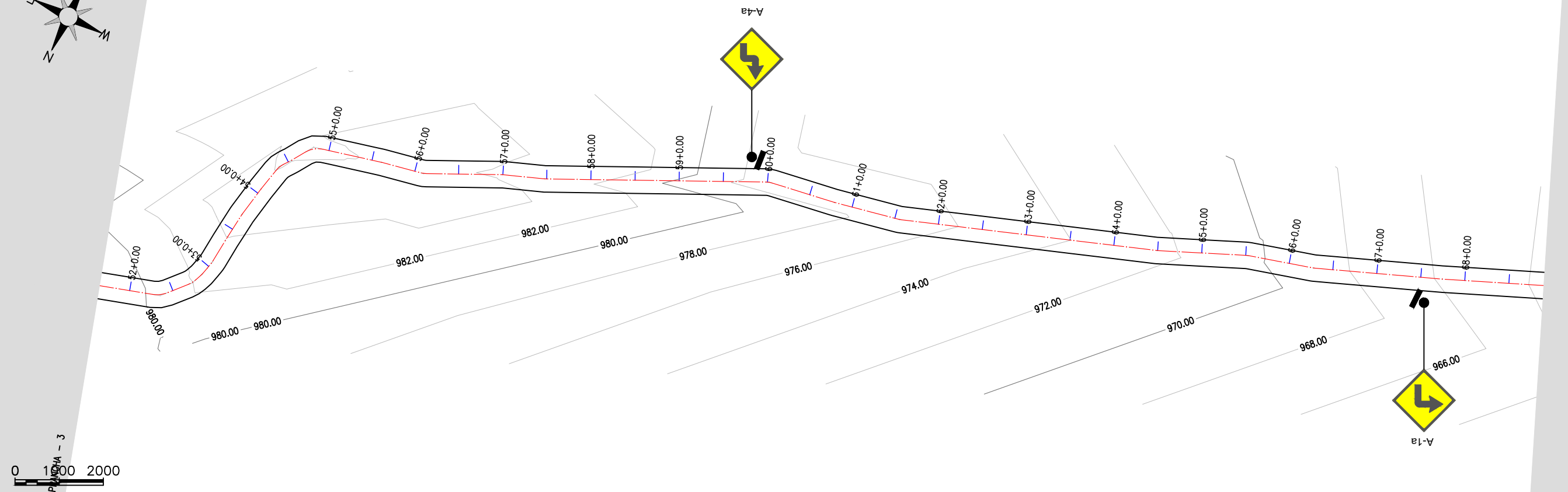

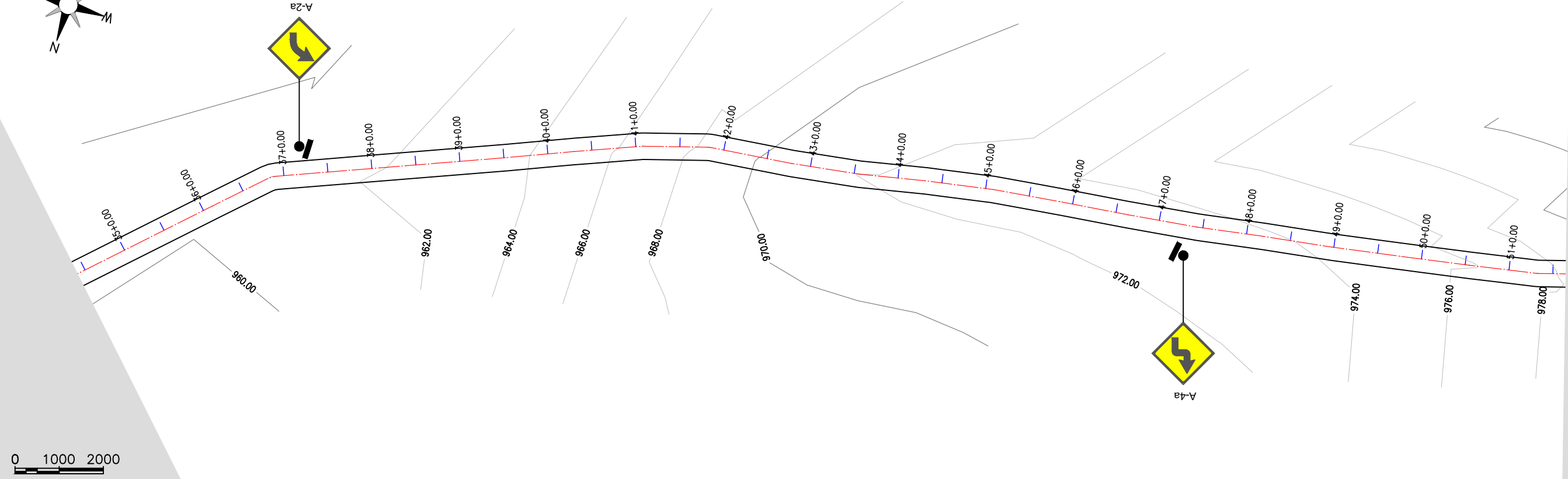
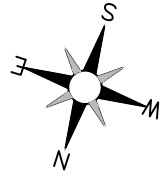
PRANCHA:

1 / 05

SINALIZAÇÃO VIÁRIA
 PROJETA: ENG. CIVIL ARTHUR MOREIRA TORQUATO - CREA 53.900D-CE
 ARQUIVO: 06- RAMAL SITIO CORREIOS A SITIO SANTA IZABEL - SIN.DWG

ESCALA:

1/1000

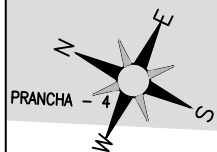


Arthur Moreira Torquato
 JOTA BARROS PROJETOS
 Arthur Moreira Torquato
 Engº Civil - CREA 53900D - CE


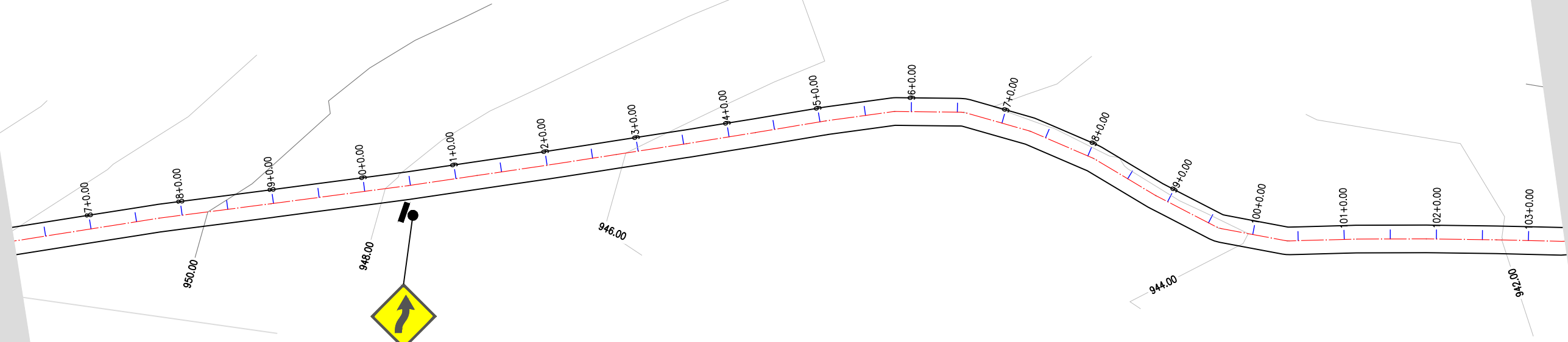
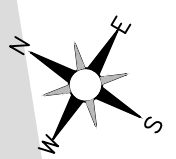
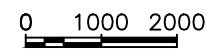
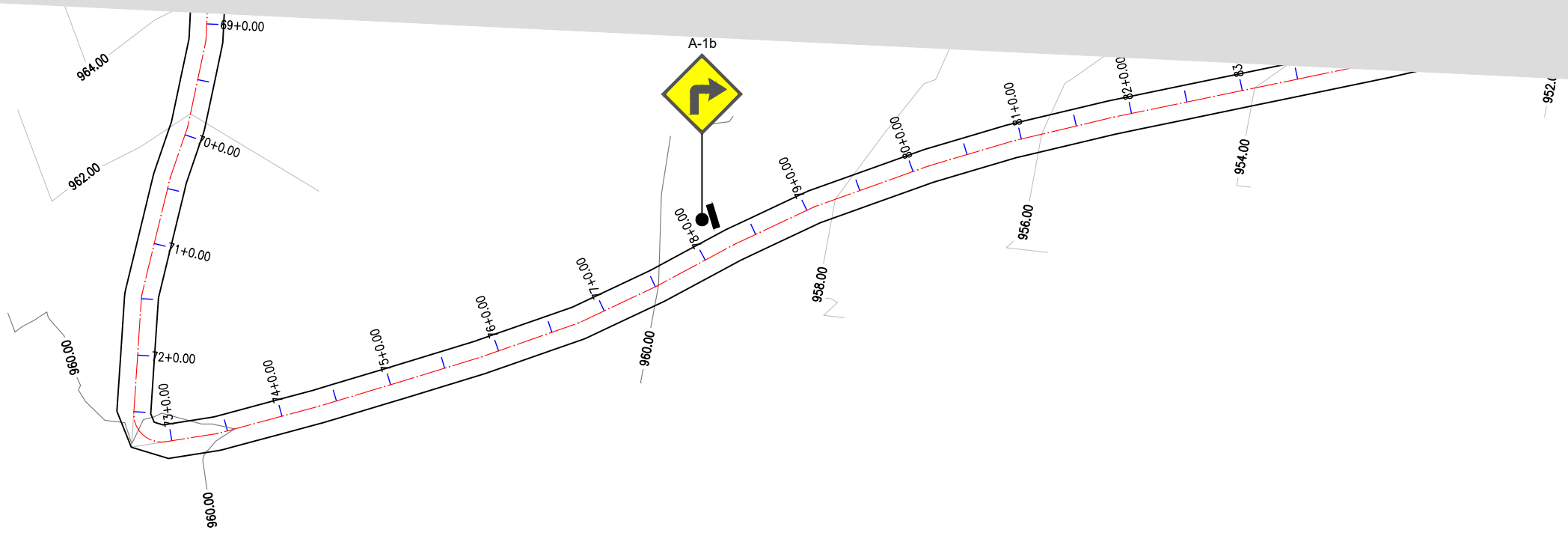


PREFEITURA MUNICIPAL DE GUARACIABA DO NORTE	
RECUPERAÇÃO DE ESTRADAS VICINAIS NO MUNICÍPIO DE GUARACIABA DO NORTE-CE - PT 1086270-03	
SINALIZAÇÃO VIÁRIA	
PROJETISTA:	ENG. CIVIL ARTHUR MOREIRA TORQUATO - CREA 53.900D-CE
ARQUIVO:	06- RAMAL SITIO CORREIOS A SITIO SANTA IZABEL - SIN.DWG

PRANCHA:	2 / 05
ESCALA:	1/1000



PRANCHA - 4



Arthur Moreira Torquato
JOTA BARROS PROJETOS
Arthur Moreira Torquato
Engº Civil - CREA 53900D - CE

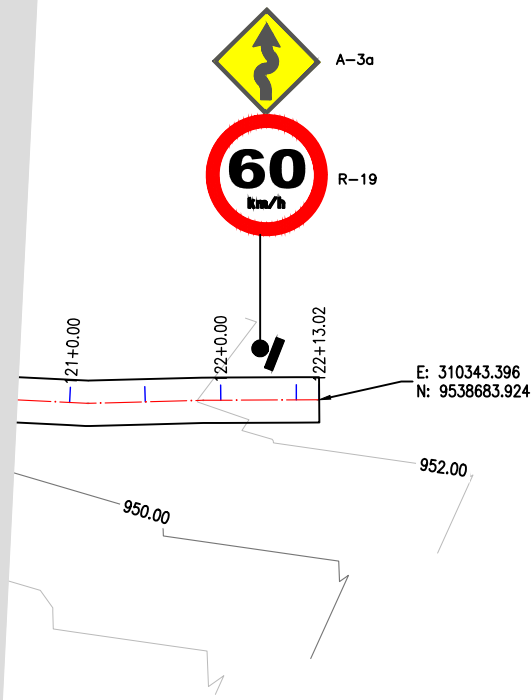
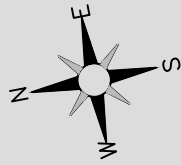


PREFEITURA MUNICIPAL DE GUARACIABA DO NORTE	
RECUPERAÇÃO DE ESTRADAS VICINAIS NO MUNICÍPIO DE GUARACIABA DO NORTE-CE - PT 1086270-03	
SINALIZAÇÃO VIÁRIA	
PROJETISTA:	ENG. CIVIL ARTHUR MOREIRA TORQUATO - CREA 53.900D-CE
ARQUIVO:	06- RAMAL SÍTIO CORREIOS A SÍTIO SANTA IZABEL - SIN.DWG

PRANCHA:	3 / 05
ESCALA:	



0 1000 2000



0 1000 2000

Arthur Moreira Torquato
 JOTA BARROS PROJETOS
 Arthur Moreira Torquato
 Engº Civil - CREA 53900D - CE



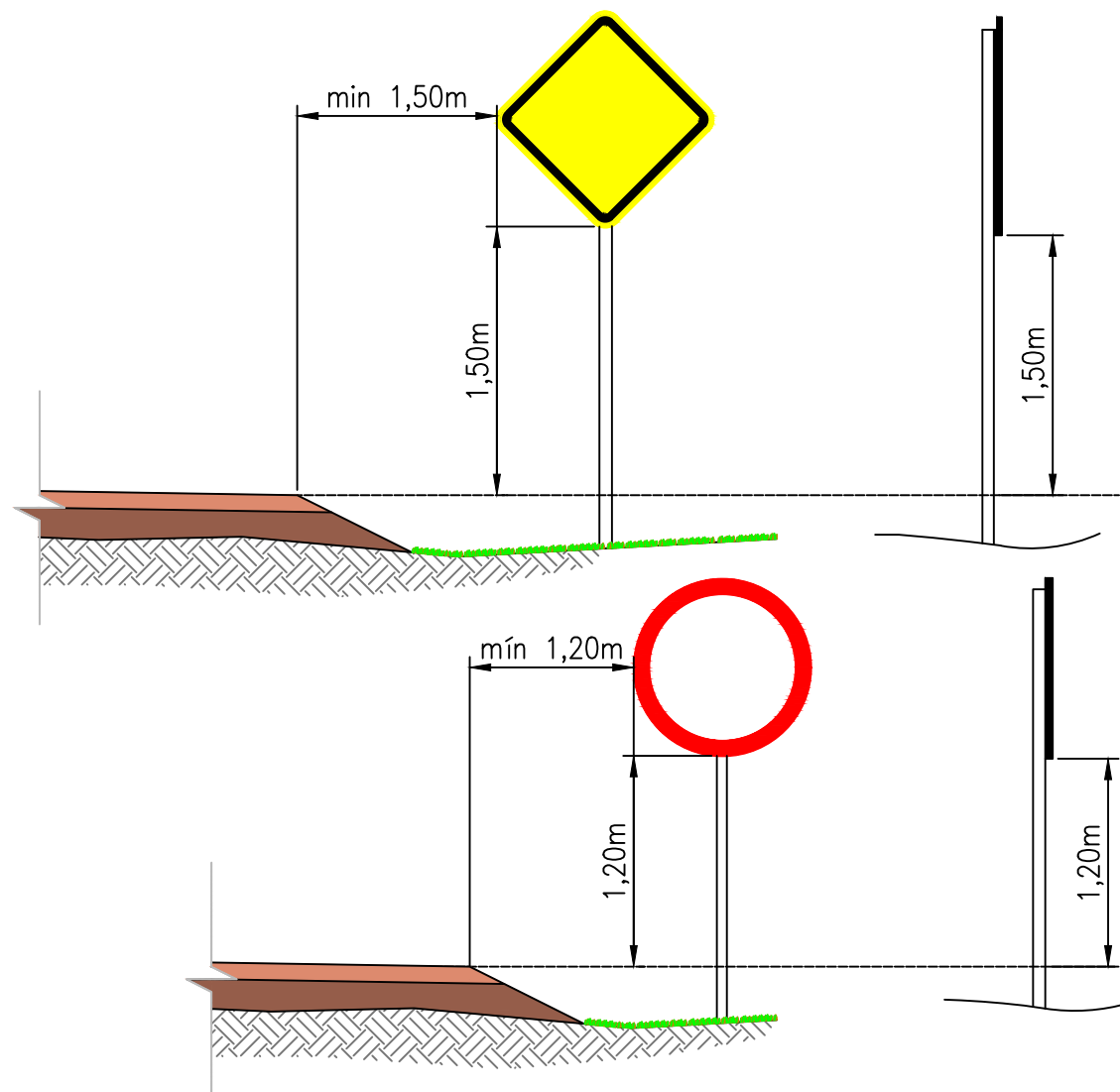
PREFEITURA MUNICIPAL DE GUARACIABA DO NORTE
 RECUPERAÇÃO DE ESTRADAS VICINAIS NO MUNICÍPIO DE GUARACIABA
 DO NORTE-CE - PT 1086270-03

PRANCHA:
4 / 05

SINALIZAÇÃO VIÁRIA
 PROJETISTA: ENG. CIVIL ARTHUR MOREIRA TORQUATO - CREA 53.900D-CE
 ARQUIVO: 06- RAMAL SITIO CORREIOS A SITIO SANTA IZABEL - SIN.DWG

ESCALA:
 1/1000

Posicionamento transversal



PLACAS DE ADVERTÊNCIA

PLACAS	CÓDIGO	DIMENSÕES (m)	QUANTIDADE (un)
	A - 1a	0,80x0,80	01
	A - 1b	0,80x0,80	01
	A - 2a	0,80x0,80	01
	A - 2b	0,80x0,80	01
	A - 3a	0,80x0,80	01
	A - 3b	0,80x0,80	01
	A - 4a	0,80x0,80	01
	A - 5b	0,80x0,80	01

PLACAS DE ADVERTÊNCIA

PLACAS	CÓDIGO	DIMENSÕES (m)	QUANTIDADE (un)
	R - 19	Ø = 0,60	02

NOTA 1:

As Placas Regulamentares tem as seguintes características:

- Diâmetro - 0,80m
- Tarja Circular e Diagonal - 0,07m
- Fundo - Branco
- Tarja - Vermelha
- Símbolo - Preto
- Letra - Preta
- Verso - Preto

NOTA 2:

As Placas de Advertência tem as seguintes características:

- Lado - 0,80m
- Orla externa - 0,01m
- Orla interna - 0,02m
- Fundo - Amarelo
- Orla interna - Preta
- Orla externa - Amarela
- Símbolo - Preto
- Verso - Preto

JOTA BARROS PROJETOS
 Arthur Moreira Torquato
 Engº Civil - CREA 53900D - CE



PREFEITURA MUNICIPAL DE GUARACIABA DO NORTE		PRANCHA:
RECUPERAÇÃO DE ESTRADAS VICINAIS NO MUNICÍPIO DE GUARACIABA DO NORTE-CE - PT 1086270-03		5 / 05
SINALIZAÇÃO VIÁRIA		ESCALA:
PROJETISTA:	ENG. CIVIL ARTHUR MOREIRA TORQUATO - CREA 53.900D-CE	SEM ESC
ARQUIVO:	06- RAMAL SITIO CORREIOS A SITIO SANTA IZABEL - SIN.DWG	