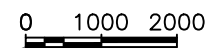
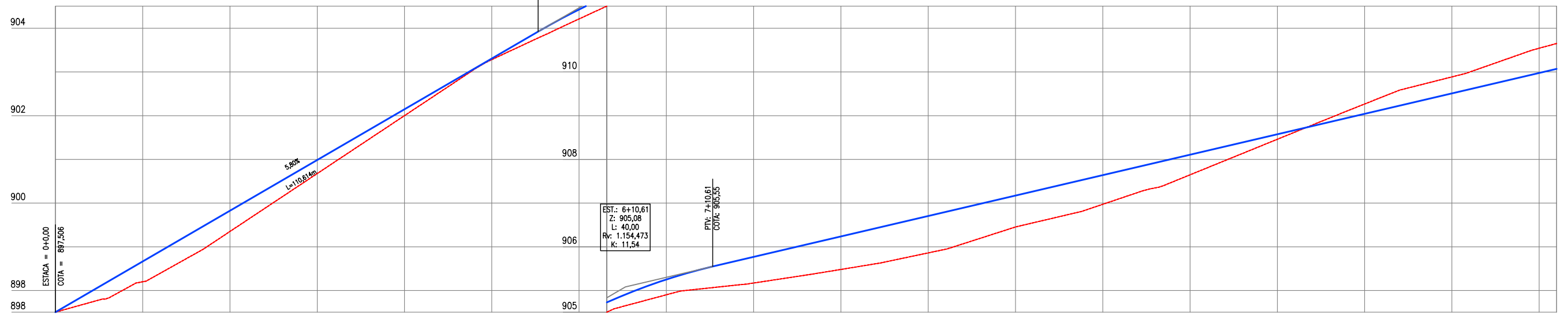


E: 307516.373  
N: 9540652.916



Lagoinha - Limoeiro dos Soares

Lagoinha - Limoeiro dos Soares



Estaca	0	1	2	3	4	5	6	7	8	9	10	11	12	13	14	15	16	17
Cota do terreno	897,506	896,201	899,351	900,676	902,001	903,282	904,213	904,903	905,172	905,462	905,861	906,454	906,973	907,647	908,460	909,267	909,267	910,000
Cota da terraplenagem	897,506	896,666	899,827	900,987	902,147	903,307	904,429	905,254	905,770	906,237	906,704	907,172	907,639	908,106	908,574	909,041	909,267	910,000
Cota vermelha	0,000	0,466	0,475	0,311	0,146	0,026	0,217	0,351	0,597	0,755	0,843	0,718	0,666	0,459	0,114	-0,226		

*Arthur Moreira Torquato*  
**JOTA BARROS PROJETOS**  
 Arthur Moreira Torquato  
 Engº Civil - CREA 53900D - CE

TERRENO NATURAL	PROJETADO	ESTRADA	BORDO	TALUDE	ATERRO	CORTE	CURVAS DE NÍVEL

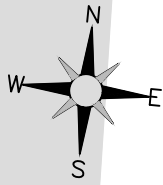


**PREFEITURA MUNICIPAL DE GUARACIABA DO NORTE**  
**RECUPERAÇÃO DE ESTRADAS VICINAIS NO MUNICÍPIO DE GUARACIABA DO NORTE-CE - PT 1086270-03**  
**ESTAQUEAMENTO E PERFIL LONGITUDINAL**

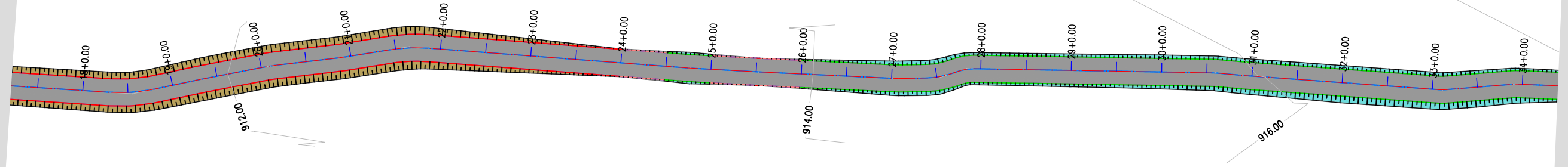
PROJETISTA:	ENG. CIVIL ARTHUR MOREIRA TORQUATO - CREA 53.900D-CE
ARQUIVO:	BAIRRO LAGOINHA A LIMOEIRO DOS SOARES.DWG

PRANCHA:  
**1 / 04**

ESCALA:  
 H 1/1000  
 V 1/100

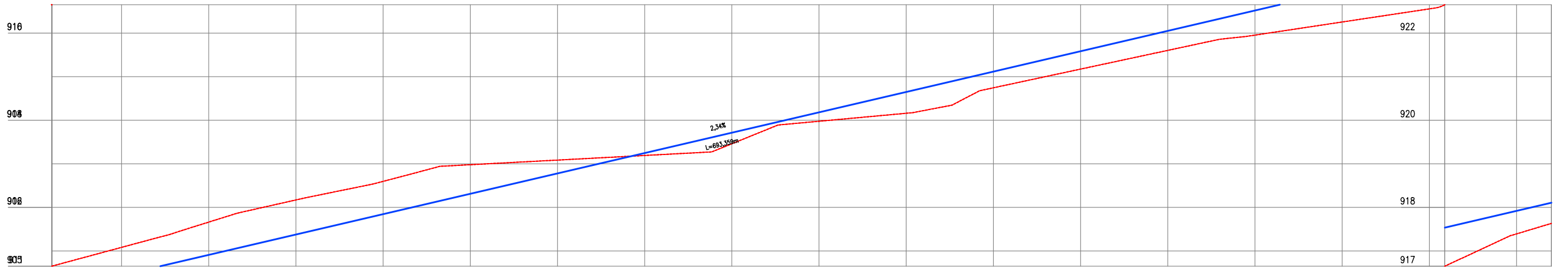


0 1000 2000



Lagoinha - Limoeiro dos Soares

Lagoinha - Limoeiro dos Soares



Estação	17	18	19	20	21	22	23	24	25	26	27	28	29	30	31	32	33	34
Cota do terreno	910,651	911,082	911,662	912,170	912,596	912,979	913,085	913,191	913,460	913,976	914,159	914,744	915,173	915,603	915,953	916,254	916,518	916,985
Cota da terraplenagem	910,069	910,443	910,910	911,377	911,845	912,312	912,779	913,247	913,714	914,181	914,649	915,116	915,583	916,050	916,518	916,985	917,452	917,919
Cota vermelha	-0,582	-0,639	-0,752	-0,783	-0,751	-0,667	-0,306	0,055	0,254	0,205	0,489	0,372	0,410	0,448	0,565	0,731	0,934	1,170

*Arthur Moreira Torquato*  
**JOTA BARROS PROJETOS**  
 Arthur Moreira Torquato  
 Engº Civil - CREA 53900D - CE

TERRENO NATURAL	PROJETADO	ESTRADA	BORDO	TALUDE	ATERRO	CORTE	CURVAS DE NÍVEL

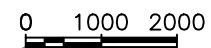
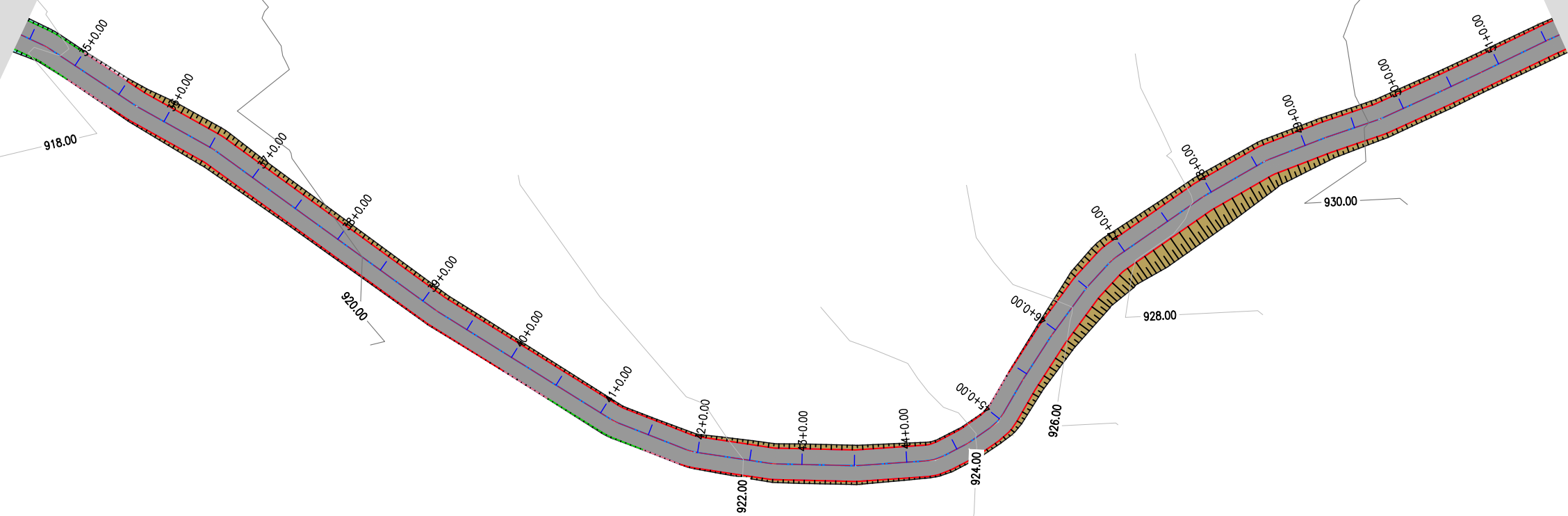



PREFEITURA MUNICIPAL DE GUARACIABA DO NORTE  
 RECUPERAÇÃO DE ESTRADAS VICINAIS NO MUNICÍPIO DE GUARACIABA DO NORTE-CE - PT 1086270-03  
**ESTAQUEAMENTO E PERFIL LONGITUDINAL**

PROJETISTA:	ENG. CIVIL ARTHUR MOREIRA TORQUATO - CREA 53.900D-CE
ARQUIVO:	BAIRRO LAGOINHA A LIMOEIRO DOS SOARES.DWG

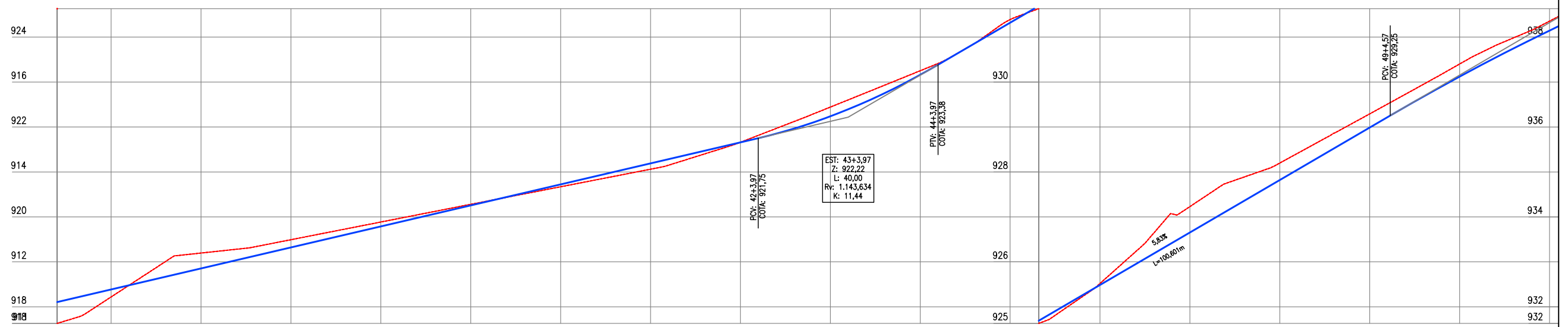
PRANCHA:  
**2 / 04**

ESCALA:  
 H 1/1000  
 V 1/100



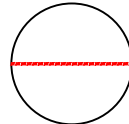
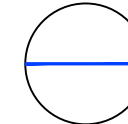

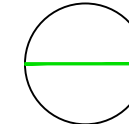
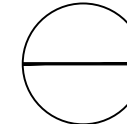


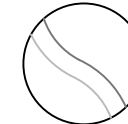
Lagoinha - Limoeiro dos Soares

Lagoinha - Limoeiro dos Soares



Estaca	34	35	36	37	38	39	40	41	42	43	44	45	46	47	48	49	50	51
Cota do terreno	917,632	918,220	919,196	919,483	919,886	920,280	920,670	921,061	921,680	922,443	923,251	924,390	925,520	927,230	928,199	931,354	931,354	936
Cota da terraplenagem	918,107	918,387	918,854	919,321	919,789	920,256	920,723	921,191	921,658	922,238	923,160	924,320	925,487	926,654	927,820	931,144	931,144	936
Cota vermelha	0,474	0,167	-0,342	-0,171	-0,087	-0,024	0,053	0,130	-0,002	-0,205	-0,091	-0,070	-0,033	-0,576	-0,378	-0,210	-0,210	932

  
**JOTA BARROS PROJETOS**  
 Arthur Moreira Torquato  
 Eng<sup>o</sup> Civil - CREA 53900D - CE

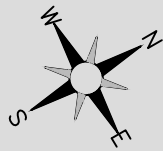
							
TERRENO NATURAL	PROJETADO	ESTRADA	BORDO	TALUDE	ATERRO	CORTE	CURVAS DE NÍVEL



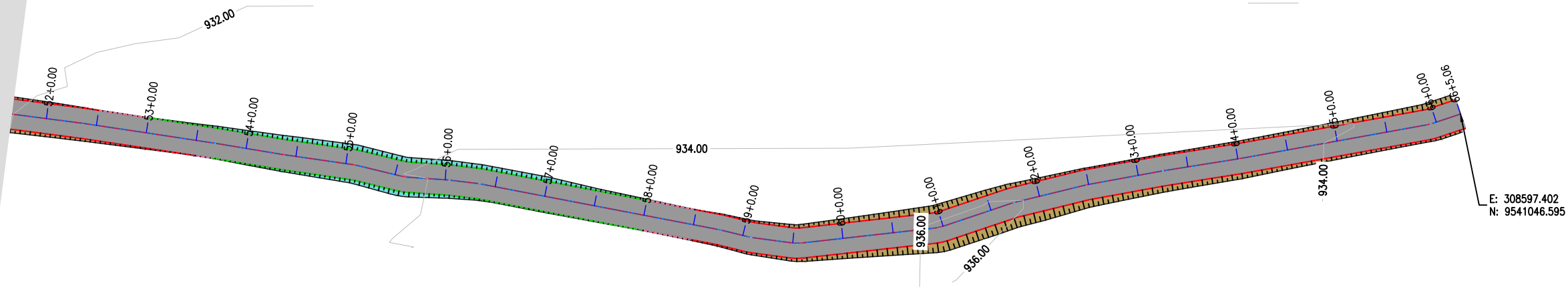
**PREFEITURA MUNICIPAL DE GUARACIABA DO NORTE**  
**RECUPERAÇÃO DE ESTRADAS VICINAIS NO MUNICÍPIO DE GUARACIABA DO NORTE-CE - PT 1086270-03**  
**ESTAQUEAMENTO E PERFIL LONGITUDINAL**

PROJETISTA:	ENG. CIVIL ARTHUR MOREIRA TORQUATO - CREA 53.900D-CE
ARQUIVO:	BAIRRO LAGOINHA A LIMOEIRO DOS SOARES.DWG

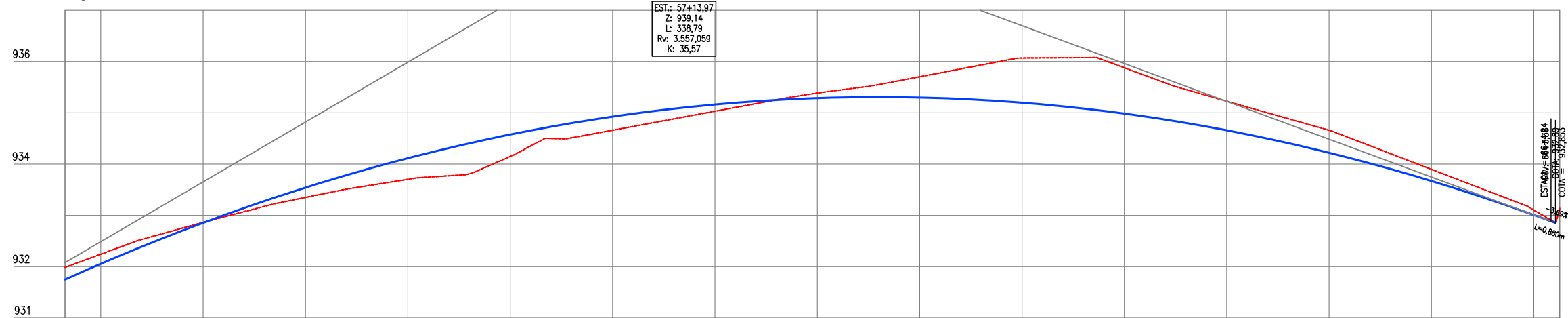
PRANCHA:  
**3 / 04**  
 ESCALA:  
 H 1/1000  
 V 1/100



0 1000 2000



Lagoinha - Limoeiro dos Soares



Estaca	51	52	53	54	55	56	57	58	59	60	61	62	63	64	65	3	7
Cota do terreno	931,986	932,243	932,864	933,350	933,703	934,148	934,660	935,031	935,385	935,703	936,069	935,679	935,227	934,661	933,897		
Cota da terraplenagem	931,750	932,056	932,855	933,541	934,115	934,577	934,926	935,163	935,287	935,299	935,198	934,985	934,659	934,221	933,671		
Cota vermelha	-0,236	-0,187	-0,009	0,192	0,412	0,429	0,266	0,132	-0,098	-0,404	-0,871	-0,894	-0,567	-0,439	-0,226		

JOTA BARROS PROJETOS  
 Arthur Moreira Torquato  
 Engº Civil - CREA 53900D - CE

TERRENO NATURAL	PROJETADO	ESTRADA	BORDO	TALUDE	ATERRO	CORTE	CURVAS DE NÍVEL

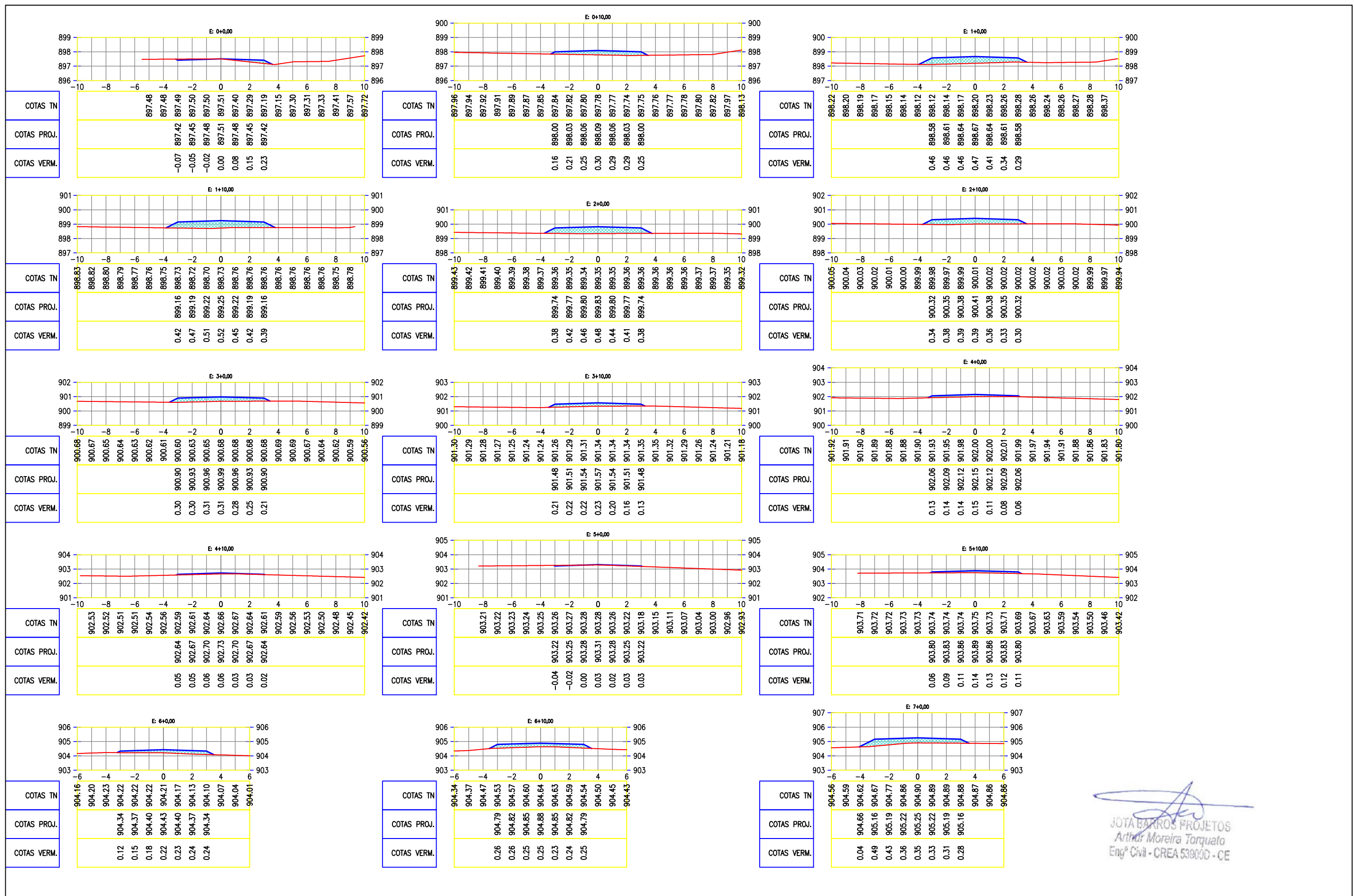


PREFEITURA MUNICIPAL DE GUARACIABA DO NORTE  
 RECUPERAÇÃO DE ESTRADAS VICINAIS NO MUNICÍPIO DE GUARACIABA DO NORTE-CE - PT 1086270-03  
**ESTAQUEAMENTO E PERFIL LONGITUDINAL**

PROJETISTA: ENG. CIVIL ARTHUR MOREIRA TORQUATO - CREA 53.900D-CE  
 ARQUIVO: BAIRRO LAGOINHA A LIMOEIRO DOS SOARES.DWG


PRANCHA:  
**4 / 04**

ESCALA:  
 H 1/1000  
 V 1/100




  
**JOTA BARROS PROJETOS**  
 Arthur Moreira Torquato  
 Engº Civil - CREA 53900D - CE

**LEGENDA:**

-  ATERRO
-  CORTE



PREFEITURA MUNICIPAL DE GUARACIABA DO NORTE RECUPERAÇÃO DE ESTRADAS VICINAIS NO MUNICÍPIO DE GUARACIABA DO NORTE-CE - PT 1086270-03 <b>SEÇÕES TRANSVERSAIS</b>		PRANCHA: <b>1 / 07</b>
PROJETISTA:	ENG. CIVIL ARTHUR MOREIRA TORQUATO - CREA 53.900D-CE	ESCALA: 1/1000
ARQUIVO:	BAIRRO LAGOINHA A LIMOEIRO DOS SOARES- SEÇÕES.DWG	



LEGENDA:

ATERRO

CORTE



PREFEITURA MUNICIPAL DE GUARACIABA DO NORTE

RECUPERAÇÃO DE ESTRADAS VICINAIS NO MUNICÍPIO DE GUARACIABA DO NORTE-CE - PT 1086270-03

**SEÇÕES TRANSVERSAIS**

PROJETISTA: ENG. CIVIL ARTHUR MOREIRA TORQUATO - CREA 53.900D-CE

ARQUIVO: BAIRO LAGOINHA A LIMOEIRO DOS SOARES- SEÇÕES.DWG

*Arthur Moreira Torquato*

JOTA BARROS PROJETOS

Arthur Moreira Torquato


Engº Civil - CREA 53900D - CE

PRANCHA:

**2 / 07**

ESCALA:

1/1000



LEGENDA:

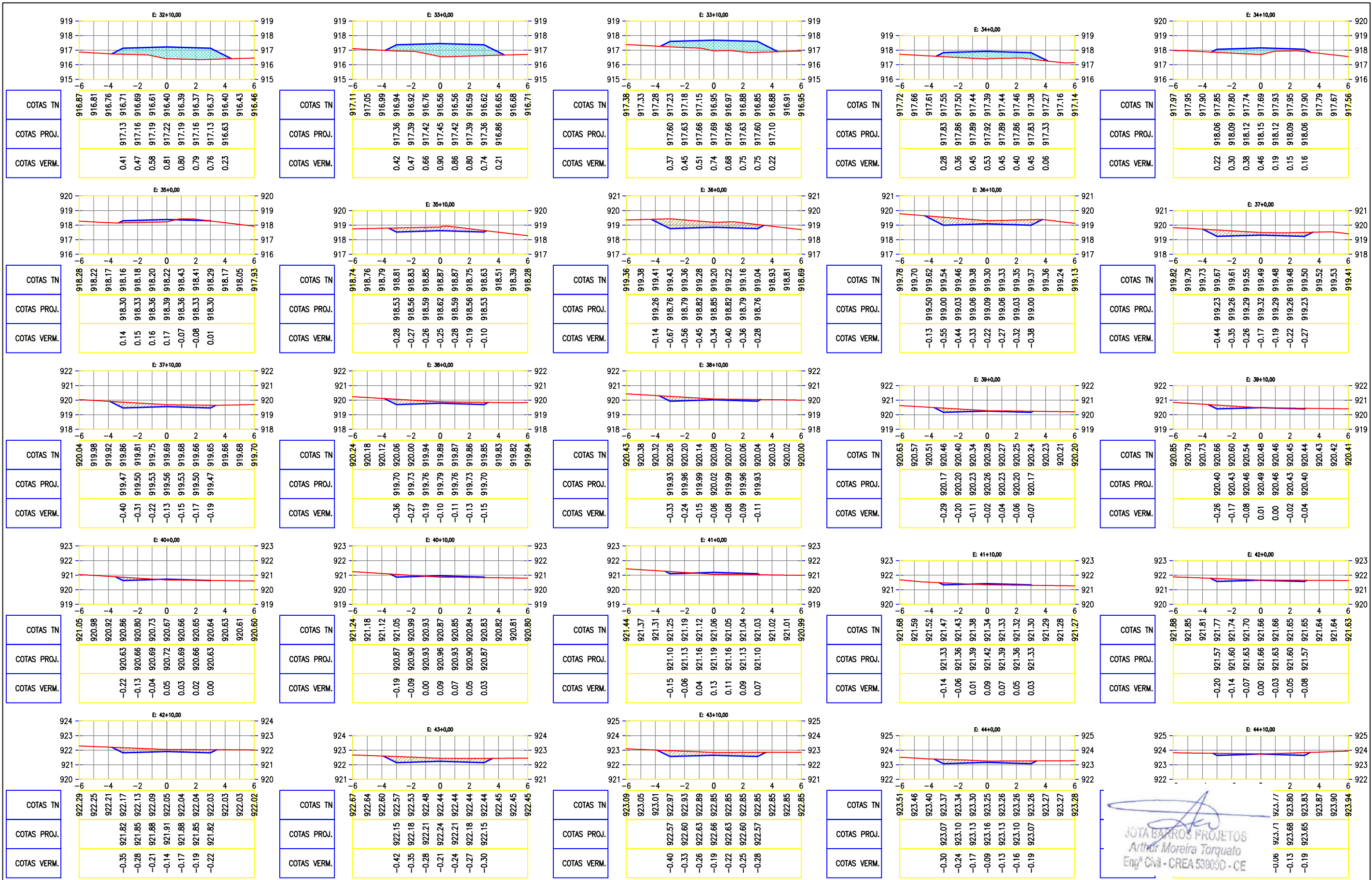
	ATERRO
	CORTE






<b>PREFEITURA MUNICIPAL DE GUARACIABA DO NORTE</b>	
<b>RECUPERAÇÃO DE ESTRADAS VICINAIS NO MUNICÍPIO DE GUARACIABA DO NORTE-CE - PT 1086270-03</b>	
<b>SEÇÕES TRANSVERSAIS</b>	
PROJETISTA:	ENG. CIVIL ARTHUR MOREIRA TORQUATO - CREA 53.900D-CE
ARQUIVO:	BAIRRO LAGOINHA A LIMOEIRO DOS SOARES- SEÇÕES.DWG

PRANCHA:	<b>3 / 07</b>
ESCALA:	1/1000

**JOTA BARROS PROJETOS**  
 Arthur Moreira Torquato  
 Engº Civil - CREA 53900D - CE



  
**JOTA BARROS PROJETOS**  
 Arthur Moreira Torquato  
 Engº Civil - CREA 53900D - CE

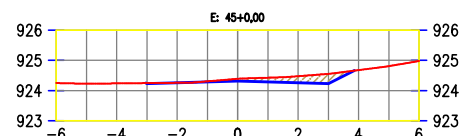
**LEGENDA:**  
 ATERRO  
 CORTE



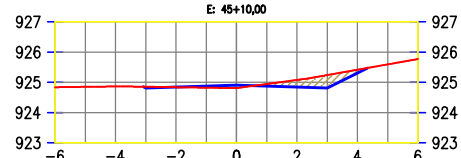
**PREFEITURA MUNICIPAL DE GUARACIABA DO NORTE**  
**RECUPERAÇÃO DE ESTRADAS VICINAIS NO MUNICÍPIO DE GUARACIABA DO NORTE-CE - PT 1086270-03**  
**SEÇÕES TRANSVERSAIS**  
 PROJETA: ENG. CIVIL ARTHUR MOREIRA TORQUATO - CREA 53.900D-CE  
 ARQUIVO: BAIRRO LAGOINHA A LIMOEIRO DOS SOARES- SEÇÕES.DWG

PRANCHA:  
**4 / 07**  
 ESCALA:  
**1/1000**

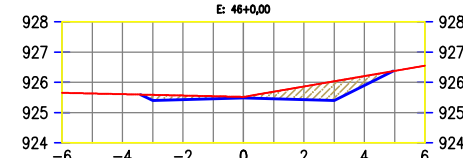




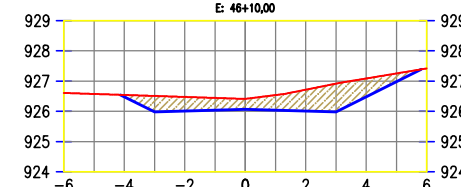
COTAS TN	924.25	924.23	924.24	924.25	924.26	924.31	924.39	924.43	924.48	924.55	924.68	924.81	924.98
COTAS PROJ.		924.23	924.26	924.26	924.29	924.31	924.32	924.29	924.26	924.23	924.55	924.81	924.98
COTAS VERM.		-0.02	0.00	-0.02	-0.07	-0.07	-0.14	-0.22	-0.32				



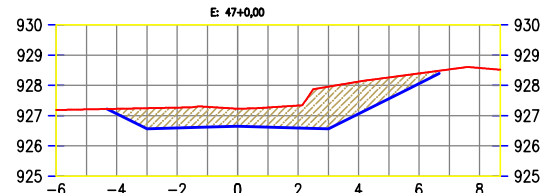
COTAS TN	924.84	924.85	924.86	924.85	924.84	924.82	924.81	924.94	925.08	925.24	925.42	925.59	925.77
COTAS PROJ.		924.81	924.84	924.84	924.87	924.81	924.87	924.84	925.08	925.24	925.59	925.77	
COTAS VERM.		-0.04	0.00	0.05	0.09	-0.07	-0.24	-0.43	-0.10				



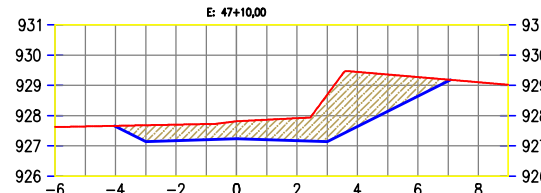
COTAS TN	925.65	925.63	925.61	925.59	925.56	925.54	925.52	925.69	925.86	926.04	926.21	926.38	926.55
COTAS PROJ.		925.40	925.43	925.46	925.49	925.52	925.69	925.86	926.04	926.21	926.38	926.55	
COTAS VERM.		-0.19	-0.14	-0.09	-0.03	-0.24	-0.44	-0.64	-0.31				



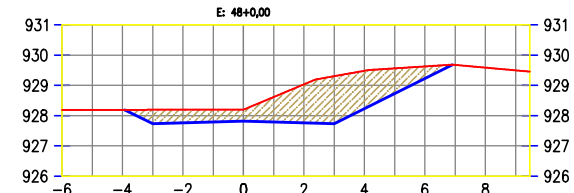
COTAS TN	926.61	926.58	926.54	926.51	926.48	926.44	926.41	926.54	926.72	926.92	927.09	927.25	927.42
COTAS PROJ.		926.48	926.51	926.51	926.48	926.44	926.41	926.54	926.72	926.92	927.09	927.25	927.42
COTAS VERM.		-0.06	-0.53	-0.47	-0.40	-0.34	-0.50	-0.71	-0.94	-0.61	-0.27		



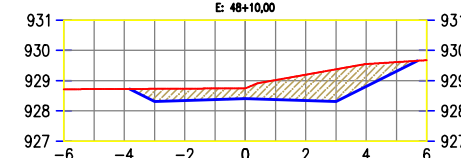
COTAS TN	927.19	927.21	927.23	927.25	927.27	927.29	927.23	927.27	927.34	927.36	927.40	928.13	928.26	928.53	928.58
COTAS PROJ.		927.06	927.23	927.25	927.27	927.29	927.23	927.27	927.34	927.36	927.40	928.13	928.26	928.53	928.58
COTAS VERM.		-0.16	-0.68	-0.67	-0.67	-0.58	-0.65	-0.74	-1.39	-1.06	-0.70	-0.33			



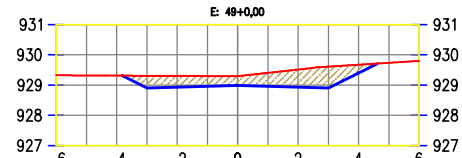
COTAS TN	927.62	927.64	927.66	927.68	927.70	927.72	927.82	927.87	927.92	928.69	929.45	929.36	929.28	929.19	929.11
COTAS PROJ.		927.65	927.15	927.18	927.21	927.24	927.82	927.87	927.92	928.69	929.45	929.36	929.28	929.19	929.11
COTAS VERM.		-0.02	-0.54	-0.53	-0.52	-0.58	-0.66	-0.74	-1.55	-1.80	-1.21	-0.63	-0.04		



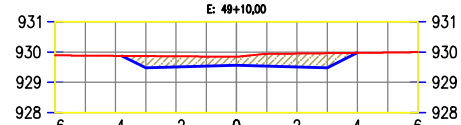
COTAS TN	928.19	928.19	928.20	928.20	928.20	928.20	928.62	929.04	929.31	929.48	929.56	929.63	929.68	929.59	929.50
COTAS PROJ.		927.73	927.76	927.79	928.20	928.20	928.62	929.04	929.31	929.48	929.56	929.63	929.68	929.59	929.50
COTAS VERM.		-0.46	-0.44	-0.41	-0.38	-0.38	-1.28	-1.58	-1.25	-0.83	-0.40				



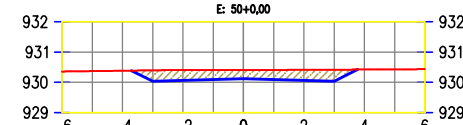
COTAS TN	928.72	928.72	928.73	928.74	928.74	928.74	929.02	929.20	929.38	929.55	929.61	929.68	929.68
COTAS PROJ.		928.31	928.34	928.37	928.74	928.74	929.02	929.20	929.38	929.55	929.61	929.68	929.68
COTAS VERM.		-0.42	-0.39	-0.37	-0.34	-0.34	-0.65	-0.85	-1.06	-0.74	-0.30		



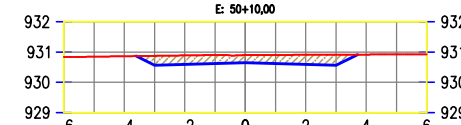
COTAS TN	929.32	929.32	929.31	929.31	929.30	929.30	929.29	929.40	929.51	929.61	929.67	929.73	929.80
COTAS PROJ.		928.90	928.93	928.96	929.30	929.30	929.29	929.40	929.51	929.61	929.67	929.73	929.80
COTAS VERM.		-0.41	-0.37	-0.34	-0.31	-0.31	-0.44	-0.58	-0.71	-0.27			



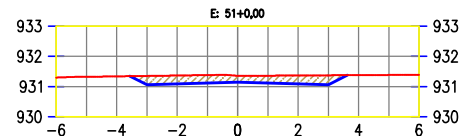
COTAS TN	929.89	929.88	929.87	929.87	929.86	929.85	929.84	929.94	929.95	929.96	929.97	929.98	929.99
COTAS PROJ.		929.48	929.51	929.54	929.85	929.84	929.94	929.95	929.96	929.97	929.98	929.99	929.99
COTAS VERM.		-0.39	-0.35	-0.31	-0.28	-0.40	-0.44	-0.48					



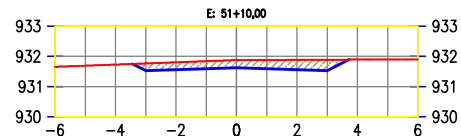
COTAS TN	930.35	930.37	930.38	930.39	930.40	930.40	930.41	930.42	930.42	930.43	930.43	930.43	930.43
COTAS PROJ.		930.03	930.06	930.09	930.40	930.40	930.41	930.42	930.42	930.43	930.43	930.43	930.43
COTAS VERM.		-0.36	-0.34	-0.31	-0.28	-0.31	-0.35	-0.38					



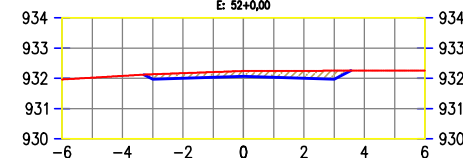
COTAS TN	930.83	930.85	930.86	930.87	930.89	930.90	930.90	930.90	930.91	930.92	930.92	930.92	930.92
COTAS PROJ.		930.56	930.59	930.62	930.90	930.90	930.91	930.91	930.92	930.92	930.92	930.92	930.92
COTAS VERM.		-0.31	-0.30	-0.28	-0.25	-0.28	-0.32	-0.35					



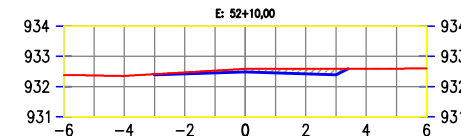
COTAS TN	931.30	931.32	931.34	931.35	931.36	931.38	931.35	931.36	931.37	931.37	931.38	931.38	931.39
COTAS PROJ.		931.06	931.09	931.12	931.36	931.38	931.35	931.36	931.37	931.37	931.38	931.38	931.39
COTAS VERM.		-0.29	-0.28	-0.26	-0.21	-0.24	-0.28	-0.31					



COTAS TN	931.65	931.69	931.73	931.76	931.80	931.84	931.87	931.88	931.88	931.89	931.89	931.90	931.90
COTAS PROJ.		931.53	931.56	931.59	931.84	931.87	931.88	931.88	931.89	931.89	931.90	931.90	931.90
COTAS VERM.		-0.23	-0.24	-0.25	-0.25	-0.29	-0.32	-0.36					



COTAS TN	931.96	932.02	932.08	932.13	932.17	932.21	932.24	932.25	932.25	932.25	932.26	932.26	932.26
COTAS PROJ.		931.97	932.00	932.03	932.24	932.24	932.25	932.25	932.25	932.25	932.26	932.26	932.26
COTAS VERM.		-0.16	-0.17	-0.17	-0.18	-0.21	-0.24	-0.28					




COTAS TN	932.37	932.37	932.35	932.41	932.47	932.53	932.59	932.59	932.59	932.59	932.59	932.59	932.60
COTAS PROJ.		932.39	932.41	932.47	932.53	932.59	932.59	932.59	932.59	932.59	932.59	932.59	932.60
COTAS VERM.		-0.02	-0.05	-0.08	-0.10	-0.14	-0.17	-0.20					



JOTA BARROS PROJETOS  
Arthur Moreira Torquato  
Engº Civil - CREA 53900D - CE

LEGENDA:  
 ATERRO  
 CORTE

	PREFEITURA MUNICIPAL DE GUARACIABA DO NORTE RECUPERAÇÃO DE ESTRADAS VICINAIS NO MUNICÍPIO DE GUARACIABA DO NORTE-CE - PT 1086270-03		PRANCHA:
	SEÇÕES TRANSVERSAIS		5 / 07
PROJETISTA:	ENG. CIVIL ARTHUR MOREIRA TORQUATO - CREA 53.900D-CE		ESCALA:
ARQUIVO:	BAIRRO LAGOINHA A LIMOEIRO DOS SOARES- SEÇÕES.DWG		1/1000



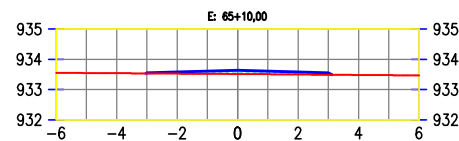
  
**JOTA BARROS PROJETOS**  
 Arthur Moreira Torquato  
 Engº Civil - CREA 53900D - CE

**LEGENDA:**  
 ATERRO  
 CORTE

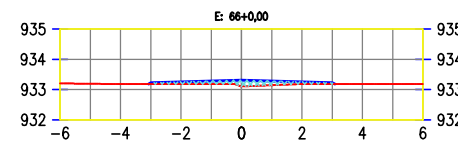


**PREFEITURA MUNICIPAL DE GUARACIABA DO NORTE**  
**RECUPERAÇÃO DE ESTRADAS VICINAIS NO MUNICÍPIO DE GUARACIABA DO NORTE-CE - PT 1086270-03**  
**SEÇÕES TRANSVERSAIS**  
 PROJETA: ENG. CIVIL ARTHUR MOREIRA TORQUATO - CREA 53.900D-CE  
 ARQUIVO: BAIRRO LAGOINHA A LIMOEIRO DOS SOARES- SEÇÕES.DWG

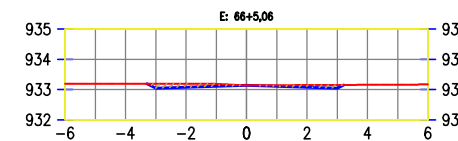
PRANCHA:  
**6 / 07**  
 ESCALA:  
**1/1000**



COTAS TN	933.55	933.55	933.54	933.53	933.53	933.52	933.51	933.51	933.50	933.49	933.48	933.47	933.47
COTAS PROJ.		933.55	933.58	933.61	933.64	933.61	933.58	933.55	933.49	933.48	933.47	933.47	
COTAS VERM.		0.02	0.05	0.09	0.13	0.10	0.08	0.06					



COTAS TN	933.20	933.19	933.18	933.18	933.18	933.18	933.10	933.14	933.18	933.18	933.18	933.18	933.18
COTAS PROJ.		933.22	933.25	933.28	933.31	933.28	933.14	933.25	933.22	933.18	933.18	933.18	
COTAS VERM.		0.04	0.07	0.10	0.21	0.14	0.07	0.04					



COTAS TN	933.19	933.19	933.19	933.19	933.19	933.14	933.14	933.15	933.15	933.16	933.16	933.17	933.17
COTAS PROJ.		933.05	933.08	933.11	933.14	933.11	933.08	933.05	933.15	933.16	933.16	933.17	
COTAS VERM.		-0.14	-0.11	-0.08	0.00	-0.04	-0.07	-0.11					

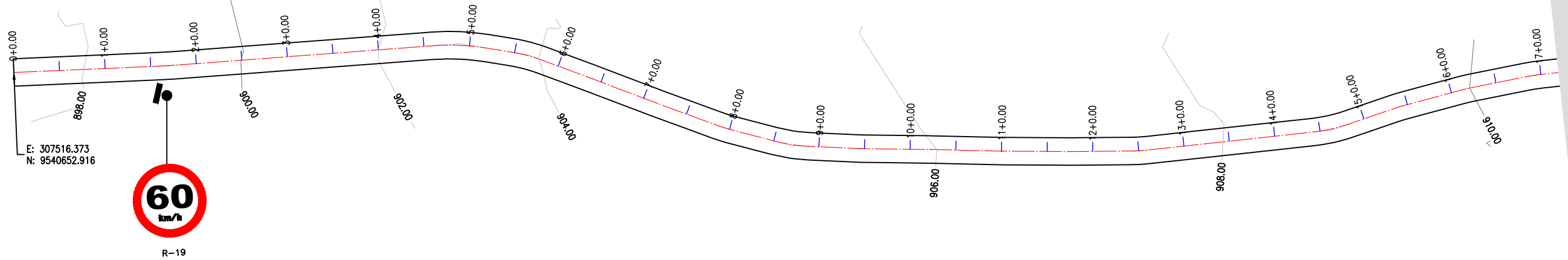
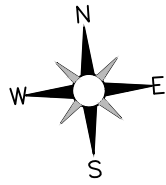
  
 JOTA BARROS PROJETOS  
 Arthur Moreira Torquato  
 Engº Civil - CREA 53900D - CE

LEGENDA:

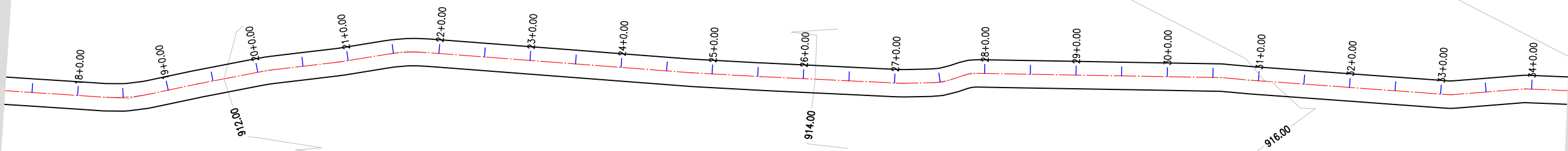
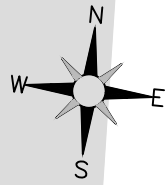
-  ATERRO
-  CORTE



PREFEITURA MUNICIPAL DE GUARACIABA DO NORTE		PRANCHA:
RECUPERAÇÃO DE ESTRADAS VICINAIS NO MUNICÍPIO DE GUARACIABA DO NORTE-CE - PT 1086270-03		7 / 07
SEÇÕES TRANSVERSAIS		ESCALA:
PROJETISTA:	ENG. CIVIL ARTHUR MOREIRA TORQUATO - CREA 53.900D-CE	1/1000
ARQUIVO:	BAIRRO LAGOINHA A LIMOEIRO DOS SOARES- SEÇÕES.DWG	



0 1000 2000





0 1000 2000

*Arthur Moreira Torquato*  
JOTA BARROS PROJETOS  
Arthur Moreira Torquato  
Engº Civil - CREA 53900D - CE




PREFEITURA MUNICIPAL DE GUARACIABA DO NORTE		PRANCHA: <b>1 / 03</b>
RECUPERAÇÃO DE ESTRADAS VICINAIS NO MUNICÍPIO DE GUARACIABA DO NORTE-CE - PT 1086270-03		
<b>SINALIZAÇÃO VIÁRIA</b>		ESCALA: 1/1000
PROJETISTA:	ENG. CIVIL ARTHUR MOREIRA TORQUATO - CREA 53.900D-CE	
ARQUIVO:	01- BAIRRO LAGOINHA A LIMOEIRO DOS SOARES - SIN.DWG	

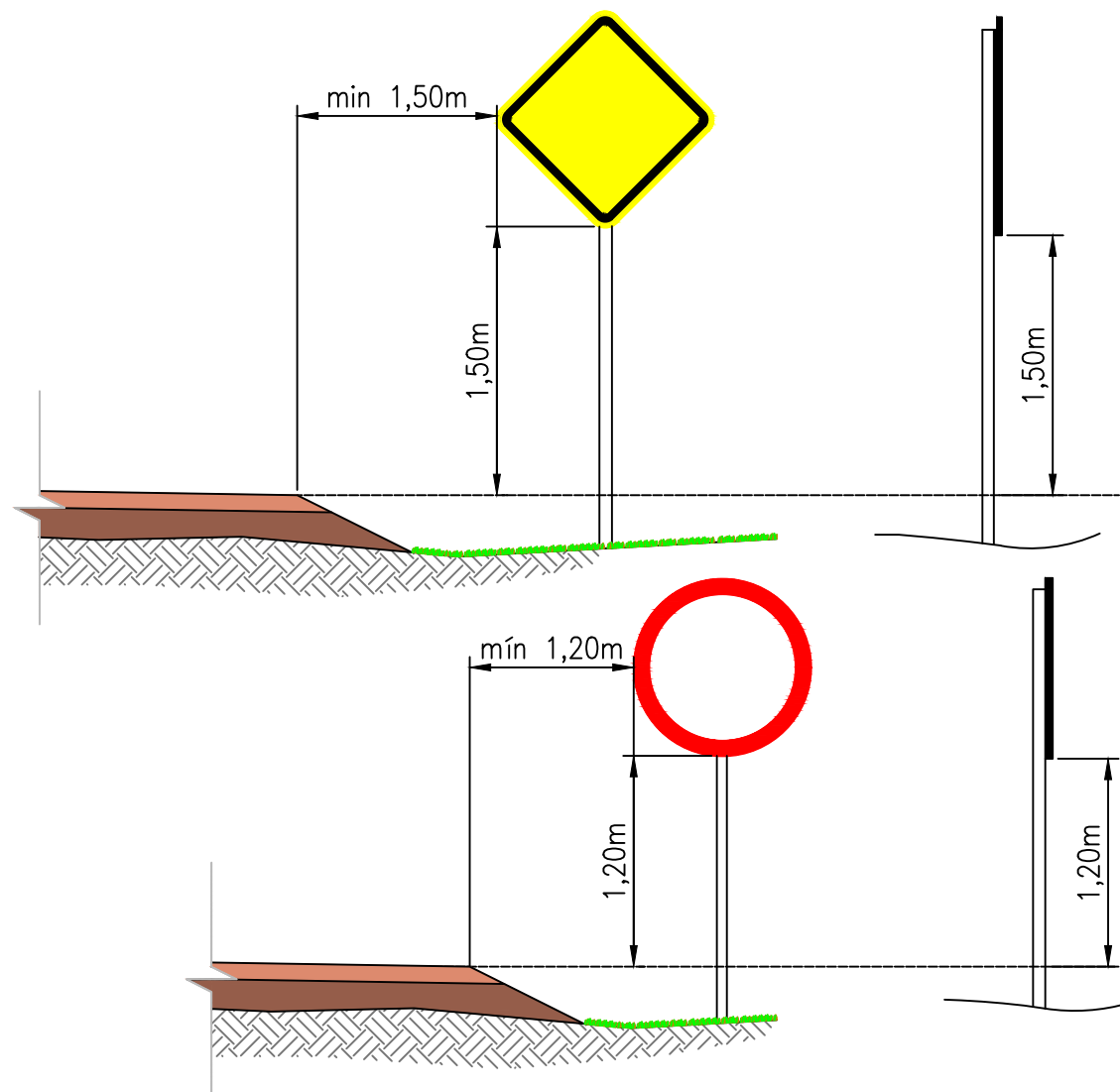
PRANCHA - 2



  
 JOTA BARROS PROJETOS  
 Arthur Moreira Torquato  
 Engº Civil - CREA 53900D - CE

 <b>JOTA BARROS</b> PROJETOS	PREFEITURA MUNICIPAL DE GUARACIABA DO NORTE RECUPERAÇÃO DE ESTRADAS VICINAIS NO MUNICÍPIO DE GUARACIABA DO NORTE-CE - PT 1086270-03		PRANCHA: <b>2 / 03</b>
	<b>SINALIZAÇÃO VIÁRIA</b>		ESCALA: 1/1000
PROJETISTA:	ENG. CIVIL ARTHUR MOREIRA TORQUATO - CREA 53.900D-CE		
ARQUIVO:	01- BAIRRO LAGOINHA A LIMOEIRO DOS SOARES - SIN.DWG		

Posicionamento transversal



PLACAS DE ADVERTÊNCIA

PLACAS	CÓDIGO	DIMENSÕES (m)	QUANTIDADE (un)
	R - 19	Ø = 0,60	02

NOTA 1:

As Placas Regulamentares tem as seguintes características:

- Diâmetro - 0,80m
- Tarja Circular e Diagonal - 0,07m
- Fundo - Branco
- Tarja - Vermelha
- Símbolo - Preto
- Letra - Preta
- Verso - Preto

PLACAS DE ADVERTÊNCIA

PLACAS	CÓDIGO	DIMENSÕES (m)	QUANTIDADE (un)
	A - 5a	0,80x0,80	02

NOTA 2:

As Placas de Advertência tem as seguintes características:

- Lado - 0,80m
- Orla externa - 0,01m
- Orla interna - 0,02m
- Fundo - Amarelo
- Orla interna - Preta
- Orla externa - Amarela
- Símbolo - Preto
- Verso - Preto

*Arthur Moreira Torquato*  
 JOTA BARROS PROJETOS  
 Arthur Moreira Torquato  
 Engº Civil - CREA 53900D - CE



PREFEITURA MUNICIPAL DE GUARACIABA DO NORTE  
 RECUPERAÇÃO DE ESTRADAS VICINAIS NO MUNICÍPIO DE GUARACIABA DO NORTE-CE - PT 1086270-03

PRANCHA:

3 / 03

SINALIZAÇÃO VIÁRIA

ESCALA:

SEM ESC

PROJETISTA: ENG. CIVIL ARTHUR MOREIRA TORQUATO - CREA 53.900D-CE

ARQUIVO: 01- BAIRRO LAGOINHA A LIMOEIRO DOS SOARES - SIN.DWG