

LEGENDA:

- ATERRO
- CORTE


JOTA BARROS PROJETOS
 Arthur Moreira Torquato
 Engº Civil - CREA 53900D - CE


JOTA BARROS PROJETOS

PREFEITURA MUNICIPAL DE GUARACIABA DO NORTE

RECUPERAÇÃO DE ESTRADAS VICINAIS NO MUNICÍPIO DE GUARACIABA DO NORTE-CE - PT 1086270-03

SEÇÕES TRANSVERSAIS

PROJETISTA: ENG. CIVIL ARTHUR MOREIRA TORQUATO - CREA 53.900D-CE

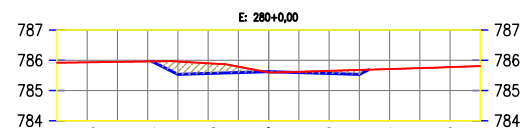
ARQUIVO: TRECHO LIMOEIRO DOS POMPEUS A DESCOBERTA-SEÇÕES.DWG

PRANCHA:

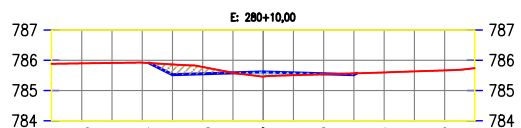
28 / 73

ESCALA:

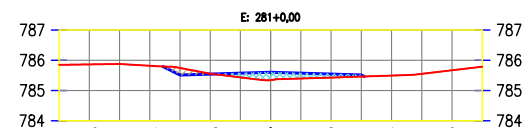
1/250



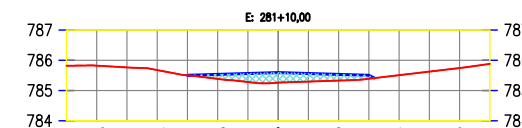
COTAS TN	785.93 785.95 785.96 785.96
COTAS PROJ.	785.53 785.56 785.59 785.60 785.62 785.59 785.65 785.68 785.71 785.74 785.77
COTAS VERM.	-0.42 -0.33 -0.19 0.03 -0.03 -0.09 -0.15



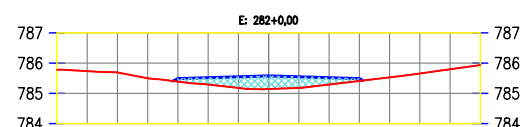
COTAS TN	785.90 785.91 785.92 785.86
COTAS PROJ.	785.52 785.55 785.58 785.59 785.61 785.58 785.55 785.52 785.56 785.59 785.63 785.66
COTAS VERM.	-0.34 -0.23 0.00 0.16 0.08 0.02 -0.04



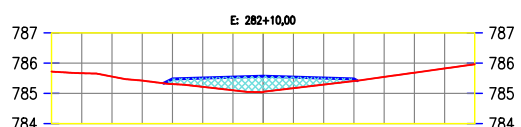
COTAS TN	785.86 785.88 785.82 785.74 785.55 785.43 785.34 785.40 785.46 785.49 785.55 785.67
COTAS PROJ.	785.51 785.54 785.57 785.60 785.57 785.54 785.51 785.46 785.49 785.55 785.55 785.67
COTAS VERM.	-0.23 -0.01 0.14 0.26 0.18 0.12 0.05



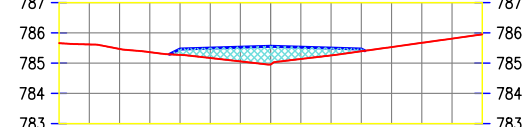
COTAS TN	785.82 785.76 785.67 785.50 785.38 785.28 785.26 785.29 785.33 785.39 785.51 785.62 785.74
COTAS PROJ.	785.50 785.53 785.56 785.59 785.56 785.53 785.50 785.46 785.49 785.55 785.55 785.67
COTAS VERM.	0.00 0.15 0.28 0.33 0.27 0.20 0.11



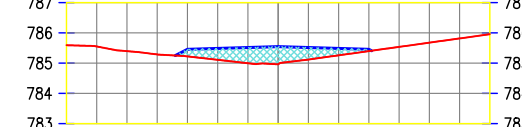
COTAS TN	785.74 785.69 785.50 785.39 785.29 785.18 785.15 785.18 785.29 785.41 785.53 785.66 785.80
COTAS PROJ.	785.49 785.52 785.55 785.58 785.55 785.55 785.52 785.49 785.41 785.53 785.66 785.80
COTAS VERM.	0.10 0.23 0.37 0.43 0.37 0.23 0.08



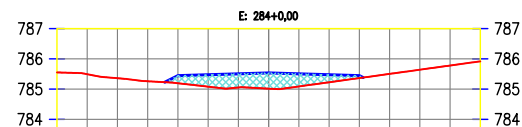
COTAS TN	785.67 785.56 785.42 785.31 785.22 785.10 785.04 785.17 785.29 785.41 785.54 785.68 785.82
COTAS PROJ.	785.48 785.51 785.54 785.57 785.54 785.51 785.48 785.41 785.54 785.68 785.82
COTAS VERM.	0.17 0.29 0.43 0.53 0.37 0.22 0.07



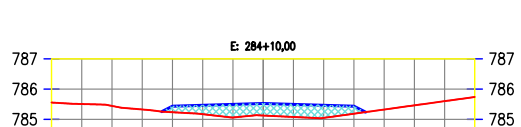
COTAS TN	785.62 785.47 785.36 785.27 785.17 785.06 784.95 785.14 785.26 785.39 785.53 785.67 785.81
COTAS PROJ.	785.47 785.50 785.53 785.56 785.53 785.50 785.47 785.40 785.53 785.67 785.81
COTAS VERM.	0.19 0.33 0.47 0.60 0.39 0.24 0.07



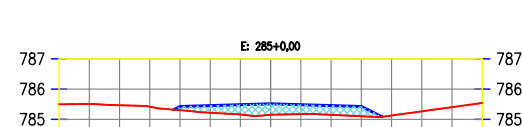
COTAS TN	785.55 785.40 785.29 785.22 785.11 785.00 784.96 785.12 785.26 785.40 785.54 785.68 785.82
COTAS PROJ.	785.45 785.48 785.51 785.54 785.51 785.48 785.45 785.45 785.45 785.45 785.45 785.68 785.82
COTAS VERM.	0.23 0.38 0.52 0.58 0.40 0.23 0.06



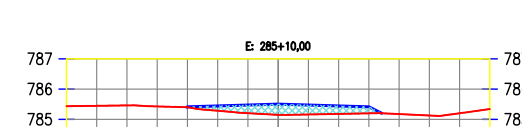
COTAS TN	785.49 785.36 785.26 785.19 785.08 785.05 785.01 785.09 785.22 785.36 785.50 785.64 785.78
COTAS PROJ.	785.44 785.47 785.50 785.53 785.50 785.47 785.44 785.44 785.44 785.50 785.64 785.78
COTAS VERM.	0.25 0.39 0.45 0.42 0.25 0.08



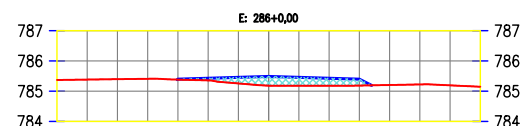
COTAS TN	785.51 785.44 785.33 785.23 785.12 785.06 785.08 785.18 785.32 785.46 785.60
COTAS PROJ.	785.43 785.46 785.49 785.52 785.49 785.46 785.43 785.32 785.46 785.60
COTAS VERM.	0.20 0.29 0.43 0.40 0.42 0.42 0.25



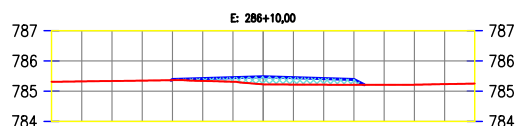
COTAS TN	785.51 785.42 785.30 785.22 785.16 785.15 785.17 785.15 785.10 785.13 785.26 785.40
COTAS PROJ.	785.42 785.45 785.48 785.51 785.44 785.41 785.44 785.42 785.38 785.25 785.25 785.25
COTAS VERM.	0.12 0.23 0.32 0.36 0.31 0.30 0.32



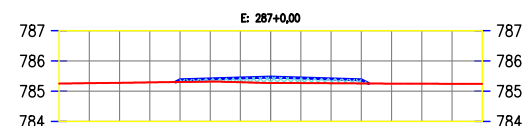
COTAS TN	785.45 785.46 785.43 785.40 785.28 785.20 785.15 785.16 785.18 785.10 785.17 785.13 785.20
COTAS PROJ.	785.41 785.44 785.47 785.50 785.44 785.41 785.41 785.38 785.25 785.25 785.25
COTAS VERM.	0.01 0.16 0.27 0.35 0.31 0.26 0.21



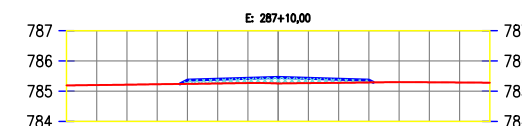
COTAS TN	785.39 785.40 785.41 785.36 785.36 785.26 785.18 785.18 785.18 785.21 785.22 785.19
COTAS PROJ.	785.40 785.43 785.46 785.49 785.46 785.43 785.40 785.40 785.40 785.21 785.22 785.19
COTAS VERM.	0.01 0.07 0.20 0.31 0.28 0.25 0.21



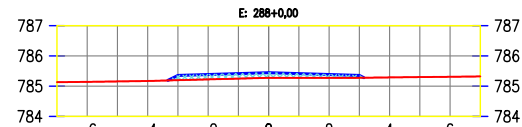
COTAS TN	785.32 785.34 785.35 785.35 785.34 785.31 785.23 785.22 785.21 785.22 785.23
COTAS PROJ.	785.39 785.42 785.45 785.48 785.45 785.42 785.39 785.39 785.21 785.22 785.23
COTAS VERM.	0.02 0.08 0.13 0.25 0.23 0.20 0.17



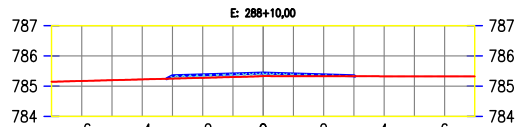
COTAS TN	785.27 785.28 785.29 785.30 785.32 785.30 785.27 785.26 785.25 785.25
COTAS PROJ.	785.38 785.41 785.44 785.47 785.44 785.41 785.38 785.26 785.25 785.25
COTAS VERM.	0.07 0.09 0.14 0.20 0.17 0.14 0.12



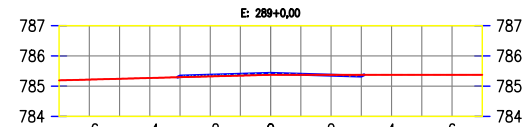
COTAS TN	785.20 785.22 785.23 785.24 785.26 785.27 785.27 785.28 785.29 785.30 785.29 785.29
COTAS PROJ.	785.36 785.39 785.42 785.45 785.42 785.27 785.27 785.28 785.36 785.30 785.29 785.29
COTAS VERM.	0.12 0.14 0.16 0.20 0.16 0.12 0.08



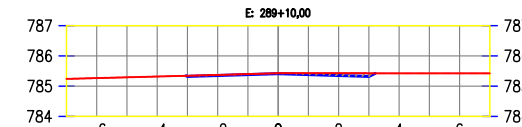
COTAS TN	785.14 785.16 785.17 785.20 785.22 785.25 785.28 785.27 785.28 785.29 785.30 785.31
COTAS PROJ.	785.35 785.38 785.41 785.44 785.41 785.38 785.35 785.35 785.29 785.30 785.31
COTAS VERM.	0.16 0.16 0.16 0.17 0.14 0.11 0.08



COTAS TN	785.17 785.20 785.22 785.25 785.28 785.30 785.33 785.33 785.32 785.32 785.32
COTAS PROJ.	785.34 785.37 785.40 785.43 785.40 785.37 785.34 785.34 785.32 785.32 785.32
COTAS VERM.	0.09 0.10 0.10 0.10 0.07 0.04 0.02

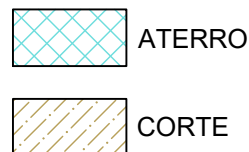


COTAS TN	785.22 785.24 785.27 785.30 785.32 785.35 785.38 785.38 785.37 785.37 785.37
COTAS PROJ.	785.33 785.36 785.39 785.42 785.39 785.36 785.33 785.37 785.37 785.37
COTAS VERM.	0.04 0.04 0.04 0.05 0.02 -0.01 -0.04



COTAS TN	785.27 785.29 785.32 785.34 785.37 785.40 785.43 785.43 785.43 785.42 785.42
COTAS PROJ.	785.32 785.35 785.38 785.41 785.38 785.35 785.32 785.32 785.42 785.42
COTAS VERM.	-0.02 -0.02 -0.02 -0.02 -0.05 -0.08 -0.11

LEGENDA:




Arthur Moreira Torquato
JOTA BARROS PROJETOS
 Arthur Moreira Torquato
 Engº Civil - CREA 53900D - CE



PREFEITURA MUNICIPAL DE GUARACIABA DO NORTE	
RECUPERAÇÃO DE ESTRADAS VICINAIS NO MUNICÍPIO DE GUARACIABA DO NORTE-CE - PT 1086270-03	
SEÇÕES TRANSVERSAIS	
PROJETISTA:	ENG. CIVIL ARTHUR MOREIRA TORQUATO - CREA 53.900D-CE
ARQUIVO:	TRECHO LIMOEIRO DOS POMPEUS A DESCOBERTA-SEÇÕES.DWG

PRANCHA:	29 / 73
ESCALA:	1/250




LEGENDA:



Arthur Moreira Torquato
JOTA BARROS PROJETOS
 Arthur Moreira Torquato
 Engº Civil - CREA 53900D - CE



PREFEITURA MUNICIPAL DE GUARACIABA DO NORTE		PRANCHA: 30 / 73
RECUPERAÇÃO DE ESTRADAS VICINAIS NO MUNICÍPIO DE GUARACIABA DO NORTE-CE - PT 1086270-03		
SEÇÕES TRANSVERSAIS		
PROJETISTA:	ENG. CIVIL ARTHUR MOREIRA TORQUATO - CREA 53.900D-CE	ESCALA: 1/250
ARQUIVO:	TRECHO LIMOEIRO DOS POMPEUS A DESCOBERTA-SEÇÕES.DWG	




LEGENDA:

- ATERRO
- CORTE


JOTA BARROS PROJETOS
 Arthur Moreira Torquato
 Engº Civil - CREA 53900D - CE





PREFEITURA MUNICIPAL DE GUARACIABA DO NORTE		PRANCHA:
RECUPERAÇÃO DE ESTRADAS VICINAIS NO MUNICÍPIO DE GUARACIABA DO NORTE-CE - PT 1086270-03		31 / 73
SEÇÕES TRANSVERSAIS		
PROJETISTA:	ENG. CIVIL ARTHUR MOREIRA TORQUATO - CREA 53.900D-CE	ESCALA:
ARQUIVO:	TRECHO LIMOEIRO DOS POMPEUS A DESCOBERTA-SEÇÕES.DWG	1/250



LEGENDA:

 ATERRO

 CORTE


JOTA BARROS PROJETOS
 Arthur Moreira Torquato
 Engº Civil - CREA 53900D - CE



PREFEITURA MUNICIPAL DE GUARACIABA DO NORTE

RECUPERAÇÃO DE ESTRADAS VICINAIS NO MUNICÍPIO DE GUARACIABA DO NORTE-CE - PT 1086270-03

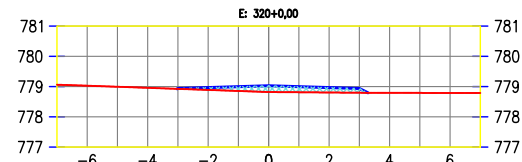
SEÇÕES TRANSVERSAIS

PROJETISTA: ENG. CIVIL ARTHUR MOREIRA TORQUATO - CREA 53.900D-CE

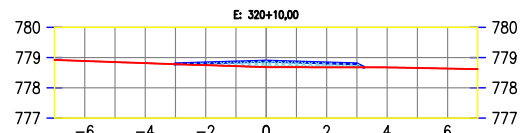
ARQUIVO: TRECHO LIMOEIRO DOS POMPEUS A DESCOBERTA-SEÇÕES.DWG

PRANCHA: **32 / 73**

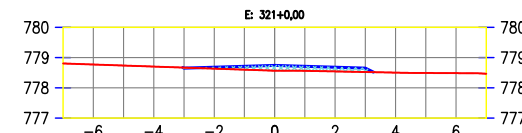
ESCALA: 1/250



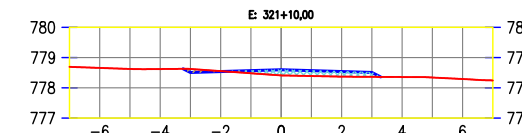
COTAS TN	779.03	778.99	778.96	778.92	778.89	778.85	778.82	778.81	778.80	778.79	778.79
COTAS PROJ.		778.94	778.97	778.89	779.00	779.03	779.00	778.81	778.94	778.79	778.79
COTAS VERM.	0.01	0.08	0.08	0.14	0.21	0.19	0.16	0.14			



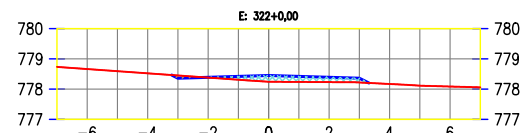
COTAS TN	778.89	778.85	778.82	778.78	778.75	778.72	778.68	778.68	778.67	778.66	778.64
COTAS PROJ.		778.79	778.82	778.85	778.72	778.88	778.68	778.82	778.67	778.66	778.64
COTAS VERM.	0.01	0.07	0.14	0.20	0.17	0.15	0.12				



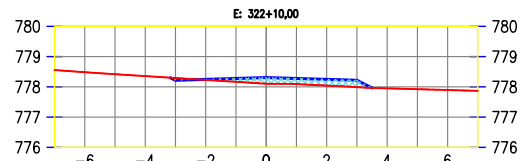
COTAS TN	778.77	778.74	778.70	778.67	778.63	778.60	778.57	778.56	778.54	778.52	778.48
COTAS PROJ.		778.65	778.68	778.63	778.71	778.74	778.56	778.68	778.52	778.50	778.48
COTAS VERM.	-0.02	0.05	0.11	0.17	0.15	0.14	0.13				



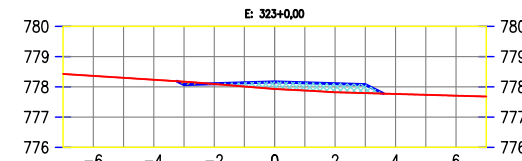
COTAS TN	778.66	778.62	778.62	778.62	778.55	778.48	778.41	778.39	778.37	778.36	778.34
COTAS PROJ.		778.51	778.54	778.55	778.48	778.60	778.41	778.57	778.37	778.36	778.34
COTAS VERM.	-0.12	-0.02	0.09	0.19	0.18	0.17	0.14				



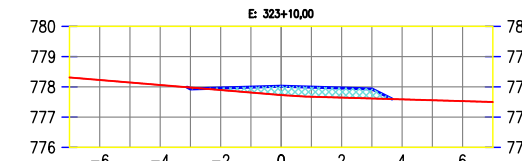
COTAS TN	778.66	778.59	778.52	778.45	778.38	778.31	778.24	778.24	778.23	778.17	778.09
COTAS PROJ.		778.36	778.39	778.42	778.42	778.42	778.24	778.36	778.17	778.12	778.09
COTAS VERM.	-0.09	0.01	0.11	0.21	0.18	0.16	0.14				



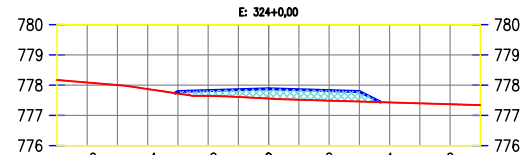
COTAS TN	778.49	778.42	778.36	778.29	778.23	778.17	778.10	778.09	778.04	777.99	777.90
COTAS PROJ.		778.22	778.25	778.28	778.31	778.28	778.09	778.25	777.99	777.92	777.90
COTAS VERM.	-0.07	0.02	0.11	0.20	0.19	0.21	0.23				



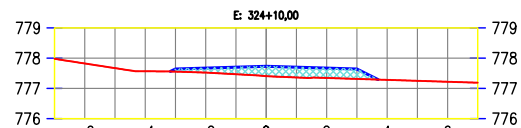
COTAS TN	778.36	778.30	778.24	778.17	778.09	778.01	777.93	777.88	777.82	777.79	777.71
COTAS PROJ.		778.07	778.10	778.13	778.16	778.13	777.88	778.10	777.82	777.79	777.71
COTAS VERM.	-0.10	0.01	0.12	0.23	0.26	0.28	0.28				



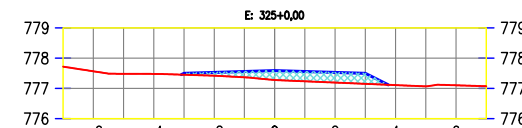
COTAS TN	778.23	778.14	778.06	777.98	777.90	777.81	777.73	777.67	777.65	777.62	777.53
COTAS PROJ.		777.93	777.96	777.99	777.99	777.73	777.67	777.96	777.65	777.62	777.53
COTAS VERM.	-0.05	0.07	0.18	0.29	0.32	0.31					



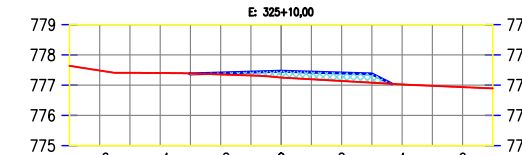
COTAS TN	778.09	778.00	777.87	777.72	777.64	777.56	777.52	777.49	777.46	777.43	777.37
COTAS PROJ.		777.79	777.82	777.85	777.88	777.85	777.52	777.82	777.49	777.43	777.37
COTAS VERM.	0.06	0.17	0.24	0.32	0.33	0.33	0.33				



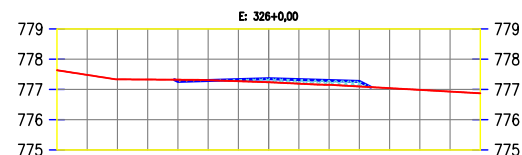
COTAS TN	777.82	777.67	777.57	777.55	777.52	777.47	777.40	777.36	777.34	777.31	777.22
COTAS PROJ.		777.64	777.67	777.70	777.73	777.70	777.36	777.67	777.34	777.31	777.22
COTAS VERM.	0.09	0.15	0.23	0.33	0.34	0.33	0.33				



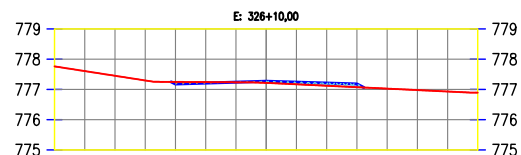
COTAS TN	777.57	777.48	777.48	777.45	777.42	777.37	777.28	777.23	777.19	777.15	777.10
COTAS PROJ.		777.50	777.53	777.53	777.53	777.53	777.28	777.56	777.19	777.15	777.10
COTAS VERM.	0.05	0.11	0.19	0.31	0.33	0.34	0.35				



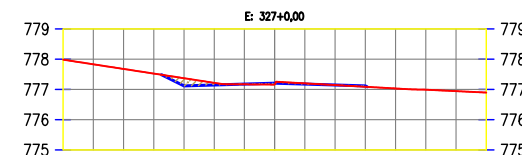
COTAS TN	777.48	777.41	777.40	777.39	777.35	777.32	777.25	777.19	777.14	777.08	776.94
COTAS PROJ.		777.37	777.40	777.43	777.46	777.43	777.19	777.40	777.14	777.08	776.94
COTAS VERM.	-0.01	0.05	0.11	0.21	0.24	0.26	0.29				



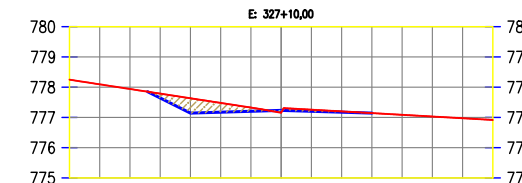
COTAS TN	777.48	777.33	777.33	777.32	777.31	777.27	777.24	777.19	777.15	777.10	776.93
COTAS PROJ.		777.26	777.29	777.32	777.35	777.32	777.19	777.29	777.15	777.10	776.93
COTAS VERM.	-0.06	-0.01	0.05	0.12	0.13	0.14	0.17				



COTAS TN	777.61	777.45	777.30	777.25	777.24	777.24	777.22	777.17	777.12	777.07	776.93
COTAS PROJ.		777.18	777.21	777.24	777.24	777.24	777.22	777.24	777.18	777.07	776.93
COTAS VERM.	-0.07	-0.03	0.00	0.05	0.07	0.09	0.10				

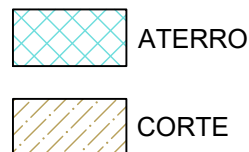


COTAS TN	777.83	777.68	777.52	777.37	777.22	777.17	777.16	777.14	777.14	777.09	776.94
COTAS PROJ.		777.11	777.14	777.17	777.20	777.14	777.14	777.14	777.09	776.99	776.94
COTAS VERM.	-0.26	-0.07	0.01	0.04	-0.03	0.00	0.03				



COTAS TN	778.09	777.94	777.79	777.63	777.48	777.33	777.15	777.26	777.20	777.14	776.97
COTAS PROJ.		777.64	777.14	777.17	777.20	777.23	777.15	777.20	777.14	777.09	776.97
COTAS VERM.	-0.15	-0.49	-0.31	-0.12	0.08	-0.05	-0.03				

LEGENDA:

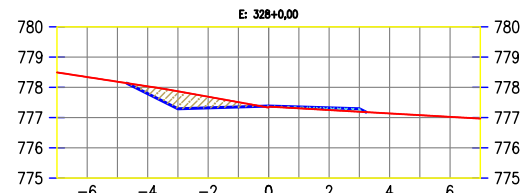


JOTA BARROS PROJETOS
Arthur Moreira Torquato
Engº Civil - CREA 53900D - CE

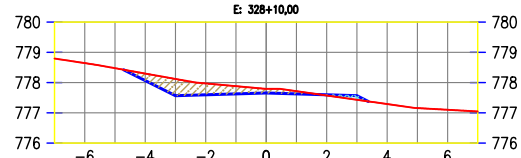


PREFEITURA MUNICIPAL DE GUARACIABA DO NORTE	
RECUPERAÇÃO DE ESTRADAS VICINAIS NO MUNICÍPIO DE GUARACIABA DO NORTE-CE - PT 1086270-03	
SEÇÕES TRANSVERSAIS	
PROJETISTA:	ENG. CIVIL ARTHUR MOREIRA TORQUATO - CREA 53.900D-CE
ARQUIVO:	TRECHO LIMOEIRO DOS POMPEUS A DESCOBERTA-SEÇÕES.DWG

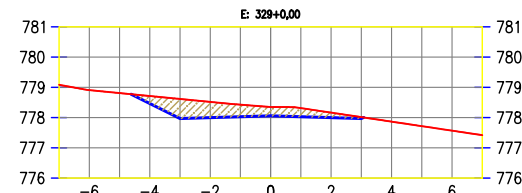
PRANCHA:	33 / 73
ESCALA:	1/250



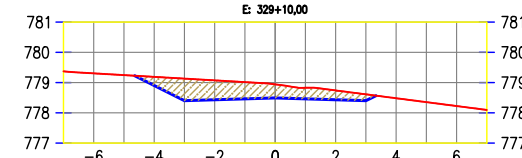
COTAS TN	778.34	778.19	778.03	777.87	777.69	777.51	777.33	777.15	776.97	776.79	776.61
COTAS PROJ.											
COTAS VERM.	-0.24	-0.58	-0.37	-0.37	-0.16	0.05	0.05	0.07	0.10	0.07	0.10



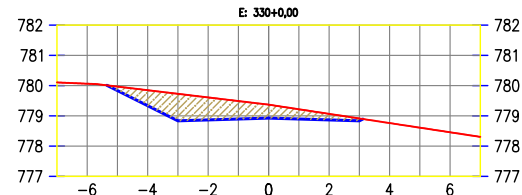
COTAS TN	778.64	778.48	778.30	778.12	777.97	777.88	777.79	777.72	777.60	777.57	777.43	777.29	777.16	777.10
COTAS PROJ.														
COTAS VERM.	-0.23	-0.55	-0.37	-0.25	-0.13	-0.09	0.03	0.14						



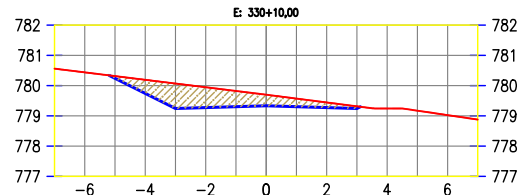
COTAS TN	778.91	778.81	778.71	778.62	778.52	778.43	778.35	778.31	778.26	778.22	778.18	778.14	778.10	778.06
COTAS PROJ.														
COTAS VERM.	-0.25	-0.65	-0.52	-0.40	-0.29	-0.29	-0.17	-0.05						



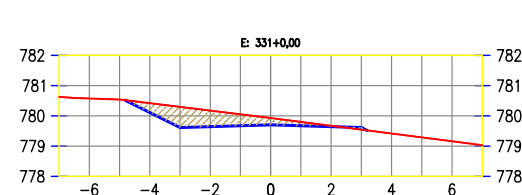
COTAS TN	779.31	779.25	779.19	779.13	779.07	779.02	778.94	778.83	778.74	778.61	778.48	778.35	778.22
COTAS PROJ.													
COTAS VERM.	-0.29	-0.73	-0.64	-0.55	-0.45	-0.37	-0.31	-0.21					



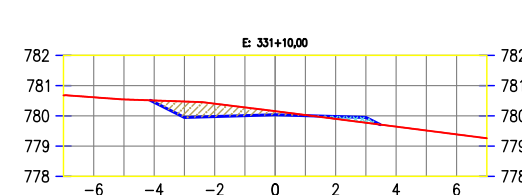
COTAS TN	780.06	779.97	779.85	779.73	779.61	779.49	779.37	779.22	779.07	778.94	778.76	778.61	778.46
COTAS PROJ.													
COTAS VERM.	-0.13	-0.51	-0.89	-0.74	-0.59	-0.44	-0.32	-0.20	-0.08				



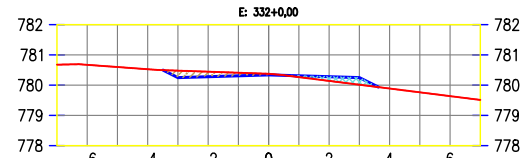
COTAS TN	780.44	780.32	780.19	780.07	779.95	779.82	779.70	779.57	779.44	779.32	779.25	779.17	779.02
COTAS PROJ.													
COTAS VERM.	-0.07	-0.45	-0.83	-0.67	-0.52	-0.37	-0.27	-0.17	-0.07				



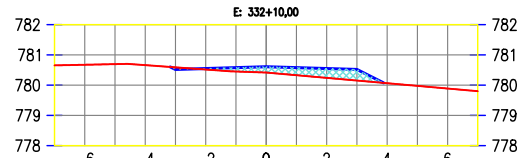
COTAS TN	780.57	780.54	780.42	780.30	780.17	780.05	779.93	779.80	779.67	779.54	779.42	779.29	779.16
COTAS PROJ.													
COTAS VERM.	-0.31	-0.68	-0.53	-0.38	-0.23	-0.13	-0.03	0.07					



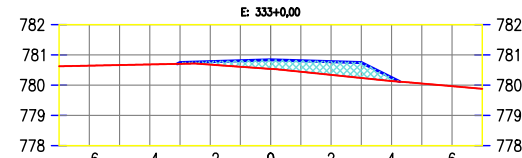
COTAS TN	780.61	780.54	780.51	780.47	780.40	780.28	780.16	780.03	779.90	779.77	779.64	779.52	779.39
COTAS PROJ.													
COTAS VERM.	-0.06	-0.53	-0.42	-0.27	-0.12	-0.02	0.08	0.18					



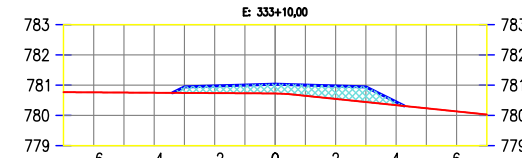
COTAS TN	780.67	780.60	780.53	780.45	780.31	780.14	780.01	779.89	779.76	779.64
COTAS PROJ.										
COTAS VERM.	-0.23	-0.16	-0.10	-0.04	0.04	0.14	0.24			



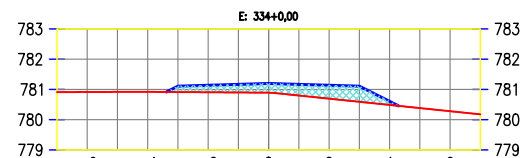
COTAS TN	780.67	780.66	780.59	780.52	780.45	780.42	780.33	780.24	780.15	780.06	779.98	779.89
COTAS PROJ.												
COTAS VERM.	-0.07	0.03	0.13	0.19	0.25	0.31	0.36					



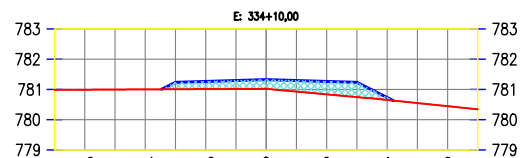
COTAS TN	780.64	780.66	780.68	780.71	780.68	780.61	780.54	780.44	780.34	780.24	780.14	780.05	779.97
COTAS PROJ.													
COTAS VERM.	0.04	0.10	0.20	0.30	0.37	0.44	0.51	0.11					



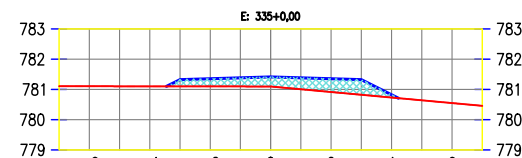
COTAS TN	780.76	780.76	780.75	780.74	780.73	780.72	780.65	780.54	780.44	780.34	780.24	780.13
COTAS PROJ.												
COTAS VERM.	0.20	0.24	0.27	0.31	0.36	0.43	0.50	0.11				



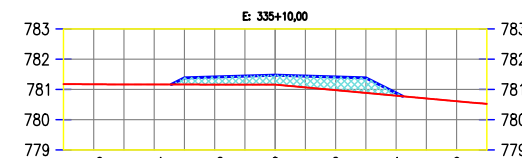
COTAS TN	780.91	780.92	780.91	780.91	780.90	780.89	780.80	780.69	780.59	780.49	780.38	780.28
COTAS PROJ.												
COTAS VERM.	0.19	0.23	0.27	0.30	0.37	0.44	0.51	0.12				



COTAS TN	780.99	781.00	781.01	781.01	781.02	781.02	780.93	780.84	780.75	780.65	780.55	780.45
COTAS PROJ.												
COTAS VERM.	0.23	0.25	0.28	0.30	0.36	0.43	0.49	0.08				



COTAS TN	781.10	781.10	781.10	781.10	781.10	781.01	780.91	780.82	780.73	780.64	780.55
COTAS PROJ.											
COTAS VERM.	0.22	0.25	0.29	0.32	0.38	0.44	0.50	0.09			



COTAS TN	781.17	781.16	781.16	781.16	781.16	781.07	780.98	780.88	780.79	780.70	780.61
COTAS PROJ.											
COTAS VERM.	0.22	0.25	0.28	0.31	0.37	0.44	0.50	0.09			

LEGENDA:

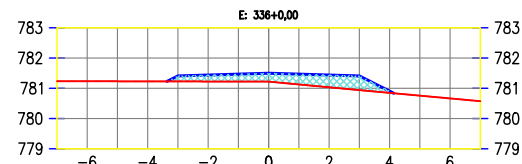


JOTA BARROS PROJETOS
Arthur Moreira Torquato
Engº Civil - CREA 53900D - CE

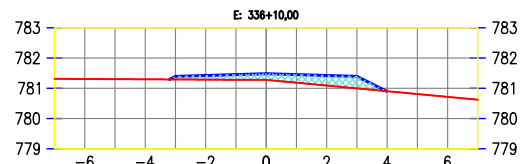


PREFEITURA MUNICIPAL DE GUARACIABA DO NORTE	
RECUPERAÇÃO DE ESTRADAS VICINAIS NO MUNICÍPIO DE GUARACIABA DO NORTE-CE - PT 1086270-03	
SEÇÕES TRANSVERSAIS	
PROJETISTA:	ENG. CIVIL ARTHUR MOREIRA TORQUATO - CREA 53.900D-CE
ARQUIVO:	TRECHO LIMOEIRO DOS POMPEUS A DESCOBERTA-SEÇÕES.DWG

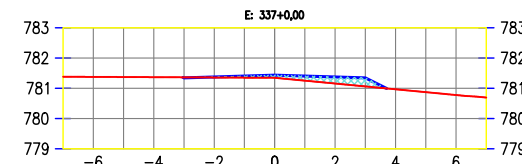
PRANCHA:	34 / 73
ESCALA:	1/250



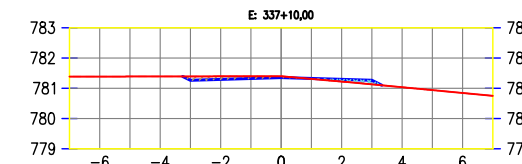
COTAS TN	781.23 781.23 781.23
COTAS PROJ.	781.40 781.43 781.46 781.49 781.46 781.13
COTAS VERM.	0.18 0.21 0.24 0.28 0.34 0.40 0.47 0.06



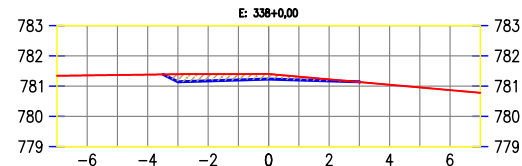
COTAS TN	781.31 781.30 781.29
COTAS PROJ.	781.39 781.42 781.45 781.48 781.18
COTAS VERM.	0.10 0.14 0.17 0.20 0.27 0.33 0.40



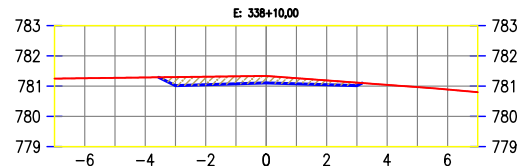
COTAS TN	781.38 781.37 781.36
COTAS PROJ.	781.34 781.37 781.35 781.34 781.25
COTAS VERM.	-0.02 0.02 0.05 0.09 0.15 0.22 0.28



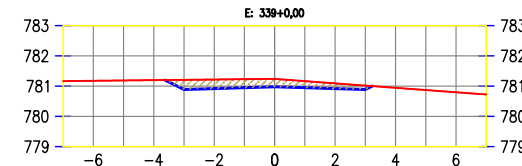
COTAS TN	781.39 781.39 781.39
COTAS PROJ.	781.26 781.29 781.32 781.35 781.40 781.31
COTAS VERM.	-0.13 -0.10 -0.07 -0.05 0.01 0.07 0.13



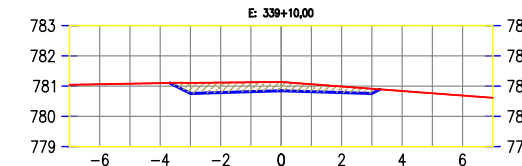
COTAS TN	781.36 781.37 781.38
COTAS PROJ.	781.14 781.17 781.20 781.23 781.40 781.31
COTAS VERM.	-0.25 -0.22 -0.20 -0.17 -0.11 -0.05 0.01



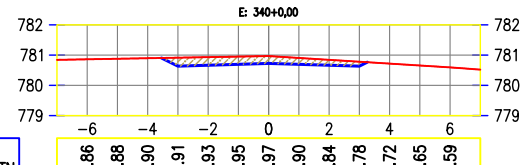
COTAS TN	781.26 781.27 781.29
COTAS PROJ.	781.30 781.31 781.32 781.34 781.26 781.19 781.12
COTAS VERM.	-0.28 -0.27 -0.25 -0.23 -0.19 -0.14 -0.10



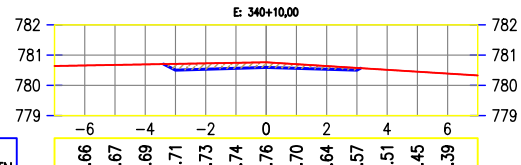
COTAS TN	781.18 781.19 781.20
COTAS PROJ.	780.89 781.22 781.23 781.24 781.17 781.09 781.02
COTAS VERM.	-0.32 -0.30 -0.28 -0.26 -0.22 -0.17 -0.13



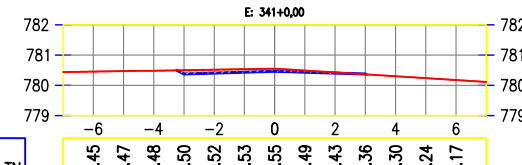
COTAS TN	781.06 781.08 781.10
COTAS PROJ.	780.76 780.79 781.12 781.13 781.14 781.06 780.91
COTAS VERM.	-0.35 -0.33 -0.31 -0.29 -0.24 -0.20 -0.15



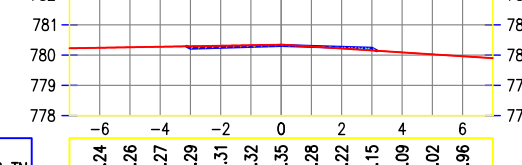
COTAS TN	780.86 780.88 780.90
COTAS PROJ.	780.63 780.66 780.69 780.72 780.90 780.84 780.78
COTAS VERM.	-0.28 -0.27 -0.26 -0.25 -0.21 -0.18 -0.15



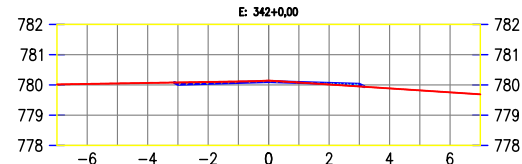
COTAS TN	780.66 780.67 780.69
COTAS PROJ.	780.71 780.73 780.74 780.76 780.70 780.64 780.57
COTAS VERM.	-0.21 -0.19 -0.18 -0.17 -0.14 -0.10 -0.07



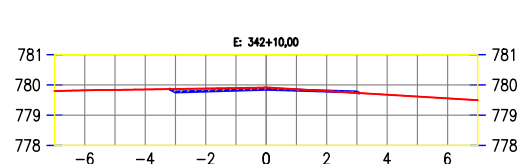
COTAS TN	780.45 780.47 780.48
COTAS PROJ.	780.50 780.52 780.53 780.55 780.49 780.43 780.36
COTAS VERM.	-0.12 -0.11 -0.10 -0.09 -0.05 -0.02 0.01



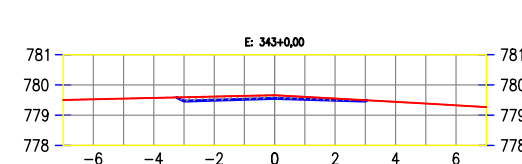
COTAS TN	780.24 780.26 780.27
COTAS PROJ.	780.29 780.31 780.32 780.35 780.28 780.22 780.15
COTAS VERM.	-0.07 -0.05 -0.04 -0.03 0.00 0.04 0.07



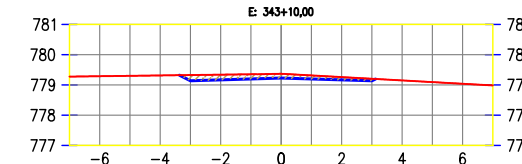
COTAS TN	780.03 780.05 780.07
COTAS PROJ.	780.02 780.05 780.12 780.15 780.08 780.02 779.95
COTAS VERM.	-0.06 -0.03 -0.03 0.00 0.04 0.07



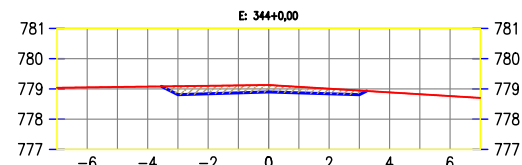
COTAS TN	779.82 779.84 779.85
COTAS PROJ.	779.87 779.88 779.90 779.92 779.86 779.80 779.74
COTAS VERM.	-0.10 -0.08 -0.07 -0.06 -0.03 0.00 0.03



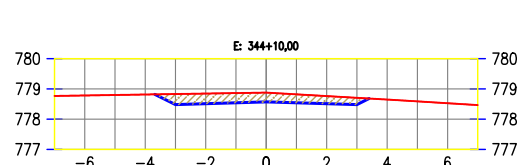
COTAS TN	779.53 779.55 779.57
COTAS PROJ.	779.59 779.62 779.64 779.66 779.61 779.55 779.47
COTAS VERM.	-0.13 -0.12 -0.11 -0.10 -0.08 -0.05 -0.03



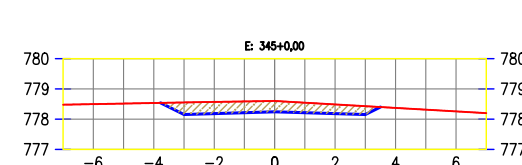
COTAS TN	779.29 779.30 779.32
COTAS PROJ.	779.33 779.34 779.35 779.37 779.32 779.26 779.21
COTAS VERM.	-0.19 -0.17 -0.16 -0.14 -0.12 -0.09 -0.07



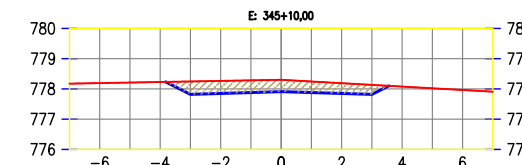
COTAS TN	779.05 779.06 779.08
COTAS PROJ.	779.09 779.10 779.12 779.13 779.07 779.01 778.95
COTAS VERM.	-0.28 -0.26 -0.25 -0.23 -0.20 -0.17 -0.14



COTAS TN	778.78 778.80 778.81
COTAS PROJ.	778.83 778.85 778.86 778.88 778.82 778.76 778.71
COTAS VERM.	-0.35 -0.34 -0.32 -0.31 -0.28 -0.25 -0.23

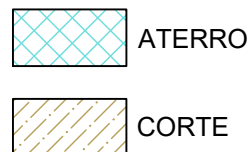


COTAS TN	778.50 778.51 778.53
COTAS PROJ.	778.55 778.57 778.59 778.60 778.54 778.49 778.43
COTAS VERM.	-0.40 -0.39 -0.37 -0.36 -0.33 -0.31 -0.28



COTAS TN	778.19 778.21 778.23
COTAS PROJ.	778.25 778.26 778.28 778.30 777.91 778.24 778.19
COTAS VERM.	-0.42 -0.41 -0.40 -0.39 -0.36 -0.34 -0.31

LEGENDA:

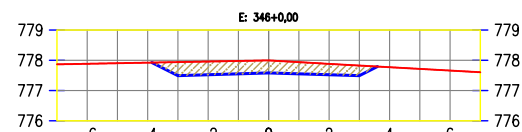


JOTA BARROS PROJETOS
Arthur Moreira Torquato
Engº Civil - CREA 53900D - CE

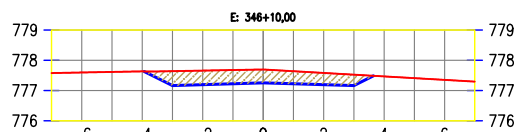


PREFEITURA MUNICIPAL DE GUARACIABA DO NORTE	
RECUPERAÇÃO DE ESTRADAS VICINAIS NO MUNICÍPIO DE GUARACIABA DO NORTE-CE - PT 1086270-03	
SEÇÕES TRANSVERSAIS	
PROJETISTA:	ENG. CIVIL ARTHUR MOREIRA TORQUATO - CREA 53.900D-CE
ARQUIVO:	TRECHO LIMOEIRO DOS POMPEUS A DESCOBERTA-SEÇÕES.DWG

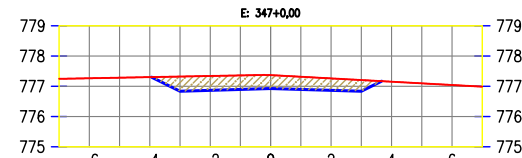
PRANCHA:	35 / 73
ESCALA:	1/250



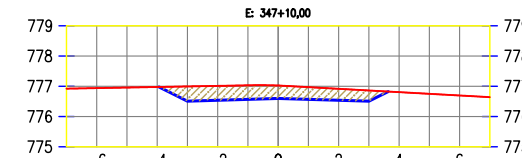
COTAS TN	777.88	777.90	777.92	777.94	777.96	777.98	777.99	777.99	777.94	777.88
COTAS PROJ.										
COTAS VERM.	-0.45	-0.43	-0.42	-0.41	-0.38	-0.36	-0.33			



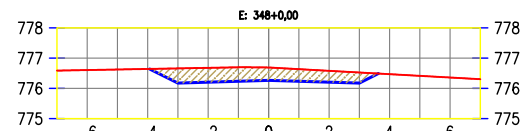
COTAS TN	777.59	777.61	777.63	777.64	777.66	777.68	777.69	777.64	777.58	777.52	777.47	777.41	777.35
COTAS PROJ.													
COTAS VERM.	-0.48	-0.46	-0.45	-0.44	-0.41	-0.39	-0.36						



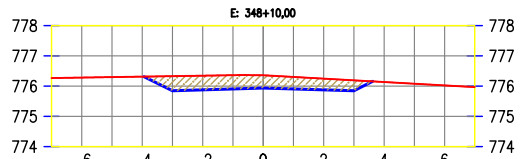
COTAS TN	777.26	777.28	777.30	777.32	777.34	777.36	777.37	777.31	777.26	777.20	777.15	777.09	777.04
COTAS PROJ.													
COTAS VERM.	-0.49	-0.48	-0.46	-0.44	-0.42	-0.40	-0.37	-0.36					



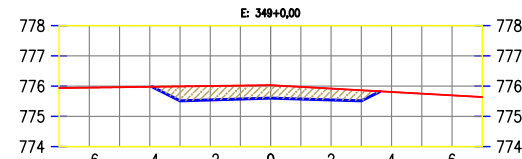
COTAS TN	776.94	776.96	776.97	777.01	777.03	777.02	776.97	776.91	776.86	776.80	776.75	776.69
COTAS PROJ.												
COTAS VERM.	-0.49	-0.48	-0.47	-0.43	-0.41	-0.38	-0.36					



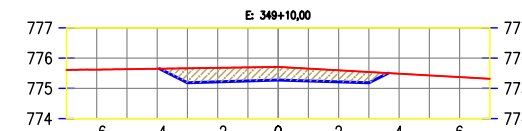
COTAS TN	776.61	776.62	776.64	776.66	776.68	776.70	776.69	776.64	776.58	776.53	776.47	776.41	776.36
COTAS PROJ.													
COTAS VERM.	-0.49	-0.47	-0.46	-0.43	-0.40	-0.38	-0.35						



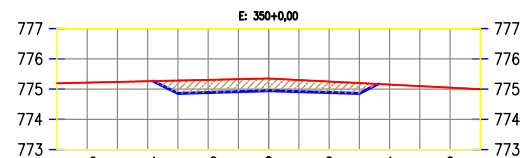
COTAS TN	776.28	776.30	776.31	776.33	776.35	776.36	776.36	776.30	776.25	776.19	776.14	776.08	776.02
COTAS PROJ.													
COTAS VERM.	-0.48	-0.47	-0.46	-0.42	-0.40	-0.37	-0.35						



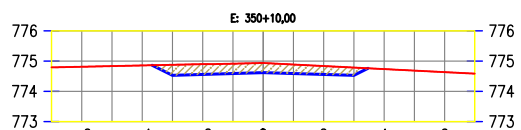
COTAS TN	775.95	775.96	775.98	775.99	776.00	776.02	776.03	775.98	775.92	775.86	775.81	775.75	775.70
COTAS PROJ.													
COTAS VERM.	-0.48	-0.46	-0.44	-0.43	-0.40	-0.37	-0.35						



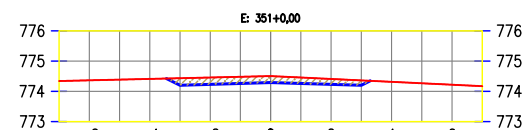
COTAS TN	775.62	775.63	775.65	775.66	775.68	775.69	775.71	775.65	775.59	775.54	775.49	775.43	775.37
COTAS PROJ.													
COTAS VERM.	-0.48	-0.46	-0.45	-0.43	-0.41	-0.38	-0.35						



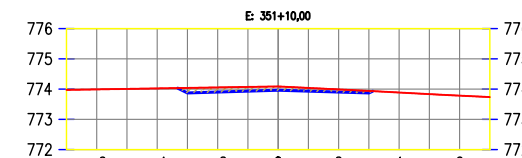
COTAS TN	775.21	775.24	775.26	775.28	775.30	775.33	775.35	775.30	775.25	775.20	775.15	775.10	775.05
COTAS PROJ.													
COTAS VERM.	-0.42	-0.42	-0.41	-0.40	-0.38	-0.36	-0.34						



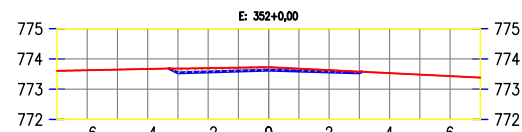
COTAS TN	774.81	774.83	774.85	774.88	774.90	774.91	774.94	774.89	774.84	774.79	774.73	774.68	774.63
COTAS PROJ.													
COTAS VERM.	-0.35	-0.34	-0.33	-0.32	-0.30	-0.28	-0.26						



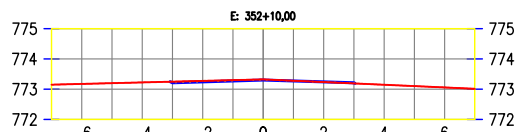
COTAS TN	774.36	774.39	774.41	774.43	774.46	774.48	774.50	774.46	774.41	774.36	774.31	774.27	774.22
COTAS PROJ.													
COTAS VERM.	-0.23	-0.23	-0.22	-0.21	-0.20	-0.18	-0.16						



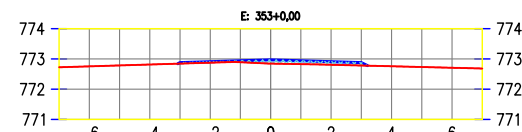
COTAS TN	773.99	774.01	774.02	774.04	774.05	774.07	774.09	774.04	773.99	773.94	773.89	773.83	773.78
COTAS PROJ.													
COTAS VERM.	-0.17	-0.15	-0.14	-0.13	-0.11	-0.09	-0.07						



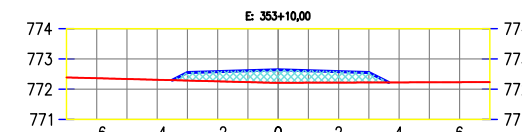
COTAS TN	773.63	773.65	773.67	773.68	773.70	773.71	773.73	773.68	773.63	773.58	773.53	773.48	773.43
COTAS PROJ.													
COTAS VERM.	-0.14	-0.13	-0.11	-0.10	-0.08	-0.06	-0.04						



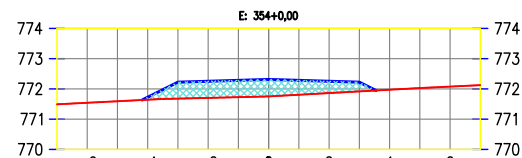
COTAS TN	773.18	773.20	773.23	773.25	773.28	773.30	773.33	773.28	773.24	773.19	773.15	773.10	773.06
COTAS PROJ.													
COTAS VERM.	-0.04	-0.03	-0.03	-0.02	-0.01	0.00	0.02						



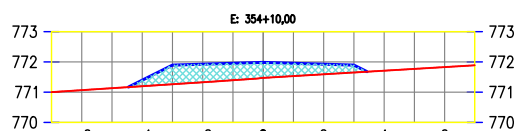
COTAS TN	772.76	772.79	772.82	772.85	772.88	772.89	772.85	772.83	772.81	772.78	772.76	772.73	772.71
COTAS PROJ.													
COTAS VERM.	0.03	0.03	0.05	0.12	0.11	0.10	0.10						



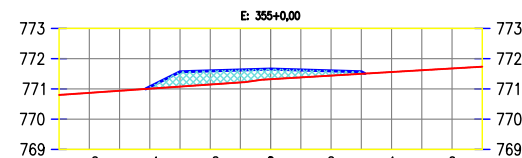
COTAS TN	772.36	772.34	772.31	772.29	772.26	772.23	772.21	772.22	772.22	772.22	772.23	772.23	772.23
COTAS PROJ.													
COTAS VERM.	0.27	0.32	0.38	0.43	0.40	0.36	0.33						



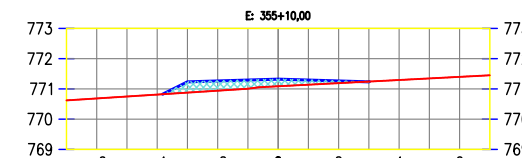
COTAS TN	771.54	771.59	771.64	771.68	771.70	771.73	771.75	771.81	771.86	771.92	771.97	772.03	772.08
COTAS PROJ.													
COTAS VERM.	0.08	0.54	0.55	0.56	0.56	0.48	0.39	0.31					



COTAS TN	771.07	771.13	771.20	771.26	771.33	771.39	771.47	771.53	771.59	771.65	771.71	771.77	771.83
COTAS PROJ.													
COTAS VERM.	0.20	0.63	0.60	0.56	0.51	0.42	0.33	0.24					

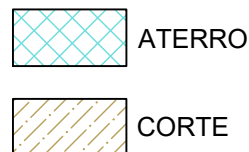


COTAS TN	770.87	770.94	771.01	771.08	771.14	771.21	771.32	771.38	771.44	771.50	771.56	771.62	771.68
COTAS PROJ.													
COTAS VERM.	0.06	0.49	0.45	0.41	0.33	0.24	0.15	0.07					



COTAS TN	770.68	770.75	770.81	770.88	770.94	771.01	771.09	771.14	771.19	771.24	771.29	771.35	771.40
COTAS PROJ.													
COTAS VERM.	0.36	0.32	0.29	0.24	0.16	0.07	-0.01						


LEGENDA:



Arthur Moreira Torquato
 JOTA BARROS PROJETOS
 Arthur Moreira Torquato
 Engº Civil - CREA 53900D - CE



PREFEITURA MUNICIPAL DE GUARACIABA DO NORTE		PRANCHA: 36 / 73
RECUPERAÇÃO DE ESTRADAS VICINAIS NO MUNICÍPIO DE GUARACIABA DO NORTE-CE - PT 1086270-03		
SEÇÕES TRANSVERSAIS		
PROJETISTA:	ENG. CIVIL ARTHUR MOREIRA TORQUATO - CREA 53.900D-CE	ESCALA: 1/250
ARQUIVO:	TRECHO LIMOEIRO DOS POMPEUS A DESCOBERTA-SEÇÕES.DWG	



LEGENDA:



Arthur Moreira Torquato
JOTA BARROS PROJETOS
 Arthur Moreira Torquato
 Engº Civil - CREA 53900D - CE



PREFEITURA MUNICIPAL DE GUARACIABA DO NORTE RECUPERAÇÃO DE ESTRADAS VICINAIS NO MUNICÍPIO DE GUARACIABA DO NORTE-CE - PT 1086270-03 SEÇÕES TRANSVERSAIS		PRANCHA: 37 / 73
PROJETISTA:	ENG. CIVIL ARTHUR MOREIRA TORQUATO - CREA 53.900D-CE	ESCALA: 1/250
ARQUIVO:	TRECHO LIMOEIRO DOS POMPEUS A DESCOBERTA-SEÇÕES.DWG	



LEGENDA:

- ATERRO
- CORTE

JOTA BARROS PROJETOS
 Arthur Moreira Torquato
 Engº Civil - CREA 53900D - CE

PREFEITURA MUNICIPAL DE GUARACIABA DO NORTE

RECUPERAÇÃO DE ESTRADAS VICINAIS NO MUNICÍPIO DE GUARACIABA DO NORTE-CE - PT 1086270-03

SEÇÕES TRANSVERSAIS

PROJETISTA: ENG. CIVIL ARTHUR MOREIRA TORQUATO - CREA 53.900D-CE

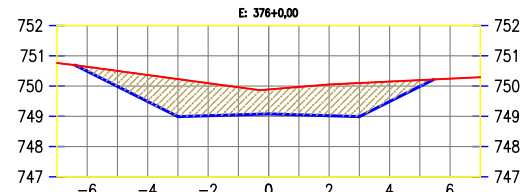
ARQUIVO: TRECHO LIMOEIRO DOS POMPEUS A DESCOBERTA-SEÇÕES.DWG

PRANCHA:

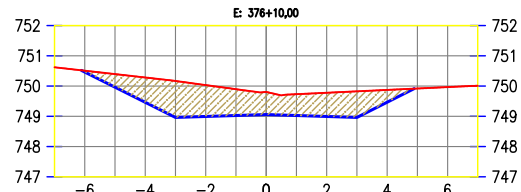
38 / 73

ESCALA:

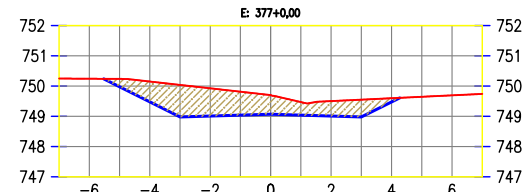
1/250



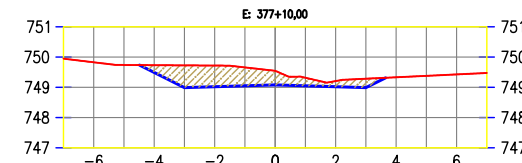
COTAS TN	750.64
COTAS PROJ.	750.49
COTAS VERM.	-0.15
	750.50
	749.99
	750.37
	749.49
	750.23
	748.99
	750.09
	749.96
	749.89
	749.89
	749.97
	749.05
	750.05
	749.11
	750.10
	749.15
	750.15
	749.20
	750.20
	749.24
	750.24



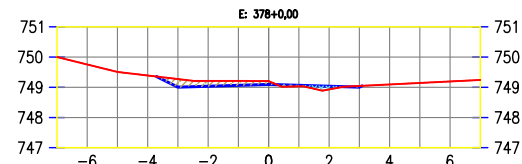
COTAS TN	750.51
COTAS PROJ.	750.46
COTAS VERM.	-0.04
	750.39
	749.96
	750.37
	749.46
	750.17
	748.96
	750.03
	749.99
	749.90
	749.02
	749.81
	749.73
	749.78
	749.82
	749.87
	749.82
	749.46
	749.87
	749.92
	749.96



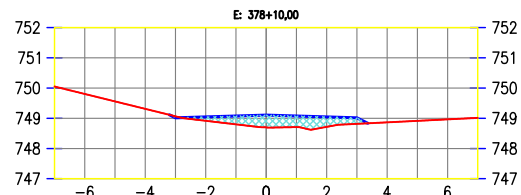
COTAS TN	750.24
COTAS PROJ.	749.98
COTAS VERM.	-0.26
	750.24
	750.24
	750.15
	750.04
	749.92
	749.81
	749.70
	749.47
	749.50
	749.55
	749.60
	749.64
	749.69



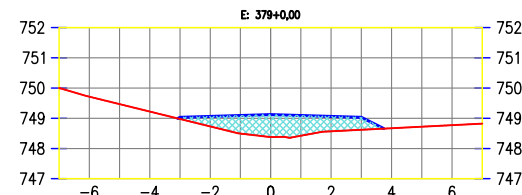
COTAS TN	749.83
COTAS PROJ.	749.74
COTAS VERM.	-0.24
	749.73
	749.49
	749.72
	749.72
	749.66
	749.54
	749.31
	749.05
	749.21
	748.99
	749.28
	749.33
	749.38
	749.43



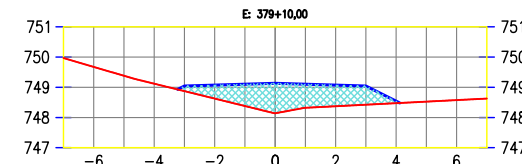
COTAS TN	749.75
COTAS PROJ.	749.51
COTAS VERM.	-0.27
	749.39
	749.27
	749.21
	749.21
	749.21
	749.03
	749.03
	748.93
	749.04
	749.09
	749.14
	749.19



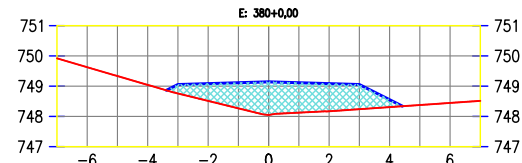
COTAS TN	749.80
COTAS PROJ.	749.56
COTAS VERM.	-0.05
	749.31
	749.06
	748.92
	748.80
	748.70
	748.71
	748.71
	748.81
	748.86
	748.91
	748.96



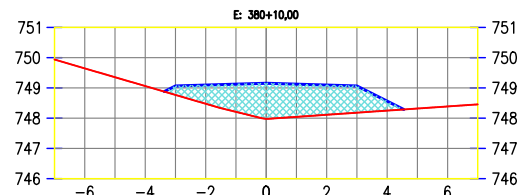
COTAS TN	749.71
COTAS PROJ.	749.47
COTAS VERM.	0.05
	749.22
	748.98
	748.73
	748.49
	748.38
	748.42
	748.57
	748.62
	748.67
	748.72
	748.77



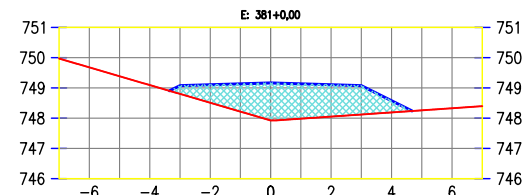
COTAS TN	749.67
COTAS PROJ.	749.38
COTAS VERM.	0.17
	749.12
	748.87
	748.62
	748.38
	748.14
	748.32
	748.32
	748.32
	748.42
	748.47
	748.52
	748.57



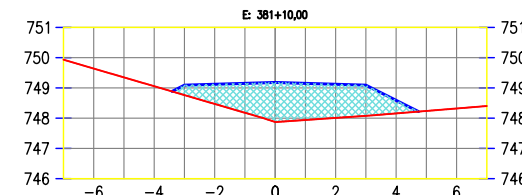
COTAS TN	749.63
COTAS PROJ.	749.34
COTAS VERM.	0.29
	749.04
	748.76
	748.51
	748.27
	748.05
	748.13
	748.17
	748.24
	748.31
	748.38
	748.45



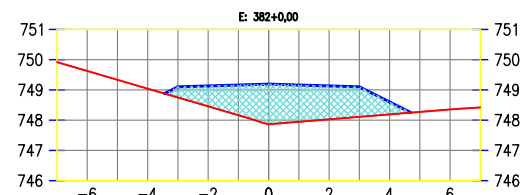
COTAS TN	749.65
COTAS PROJ.	749.36
COTAS VERM.	0.29
	749.06
	748.77
	748.48
	748.21
	747.98
	748.04
	748.11
	748.18
	748.25
	748.32
	748.39



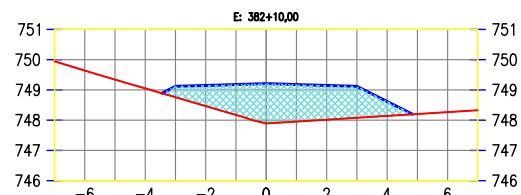
COTAS TN	749.68
COTAS PROJ.	749.39
COTAS VERM.	0.27
	749.10
	748.80
	748.51
	748.22
	747.92
	747.98
	748.05
	748.12
	748.19
	748.26
	748.33



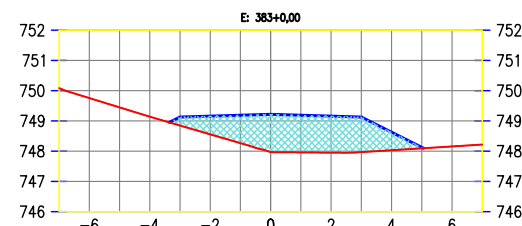
COTAS TN	749.64
COTAS PROJ.	749.35
COTAS VERM.	0.33
	749.06
	748.76
	748.47
	748.18
	747.87
	747.94
	748.01
	748.16
	748.24
	748.32



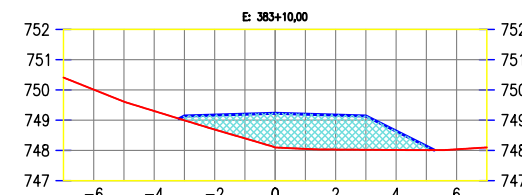
COTAS TN	749.63
COTAS PROJ.	749.33
COTAS VERM.	0.35
	749.04
	748.75
	748.46
	748.16
	747.86
	747.95
	748.03
	748.11
	748.19
	748.27
	748.35



COTAS TN	749.64
COTAS PROJ.	749.34
COTAS VERM.	0.36
	749.05
	748.76
	748.47
	748.17
	747.89
	747.95
	748.02
	748.08
	748.14
	748.20
	748.27

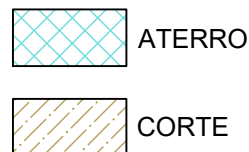


COTAS TN	749.76
COTAS PROJ.	749.45
COTAS VERM.	0.28
	749.14
	748.85
	748.56
	748.26
	747.97
	747.96
	747.95
	747.97
	748.03
	748.09
	748.16



COTAS TN	750.01
COTAS PROJ.	749.61
COTAS VERM.	0.15
	749.30
	748.99
	748.69
	748.40
	748.10
	748.05
	748.05
	748.02
	748.02
	748.02
	748.01
	748.04

LEGENDA:

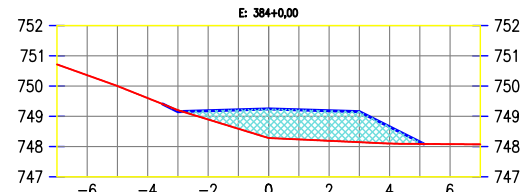


JOTA BARROS PROJETOS
Arthur Moreira Torquato
Engº Civil - CREA 53900D - CE

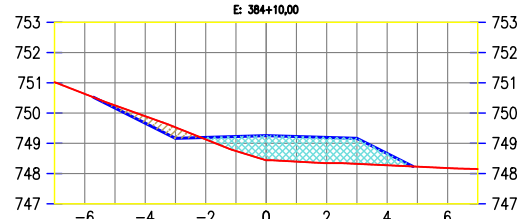


PREFEITURA MUNICIPAL DE GUARACIABA DO NORTE	
RECUPERAÇÃO DE ESTRADAS VICINAIS NO MUNICÍPIO DE GUARACIABA DO NORTE-CE - PT 1086270-03	
SEÇÕES TRANSVERSAIS	
PROJETISTA:	ENG. CIVIL ARTHUR MOREIRA TORQUATO - CREA 53.900D-CE
ARQUIVO:	TRECHO LIMOEIRO DOS POMPEUS A DESCOBERTA-SEÇÕES.DWG

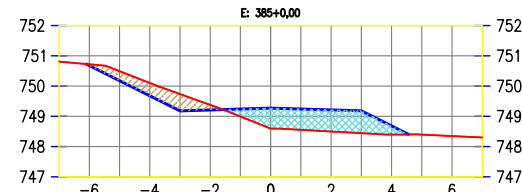
PRANCHA:
39 / 73
ESCALA:
1/250



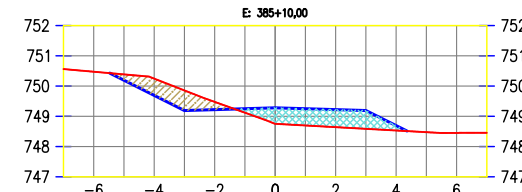
COTAS TN	750.36 750.00 749.60 749.20 748.89 748.59 748.28 748.24 748.19 748.14 748.10 748.09
COTAS PROJ.	-0.05 0.29 0.62 0.96 0.98 0.99 1.01 0.55 0.07
COTAS VERM.	



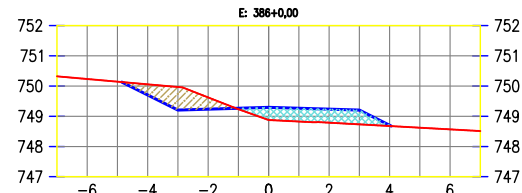
COTAS TN	750.63 750.25 749.90 749.53 749.13 748.74 748.44 748.39 748.34 748.32 748.27 748.23 748.18
COTAS PROJ.	-0.09 -0.23 -0.36 0.07 0.48 0.82 0.83 0.85 0.84 0.39
COTAS VERM.	



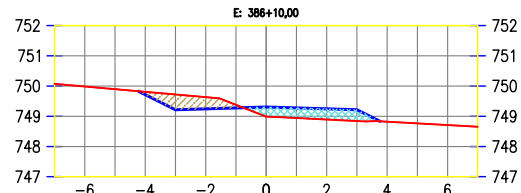
COTAS TN	750.72 750.49 750.10 749.73 749.38 748.99 748.59 748.55 748.50 748.44 748.39 748.35
COTAS PROJ.	-0.04 -0.32 -0.43 -0.56 -0.17 0.24 0.67 0.68 0.71 0.74 0.28
COTAS VERM.	



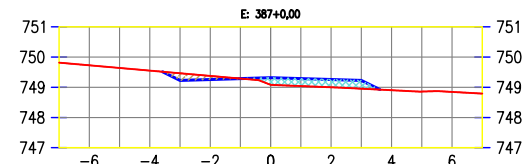
COTAS TN	750.47 750.38 750.24 749.85 749.48 749.12 748.75 748.70 748.64 748.58 748.53 748.47 748.45
COTAS PROJ.	-0.20 -0.56 -0.66 -0.26 0.13 0.53 0.58 0.58 0.60 0.16
COTAS VERM.	



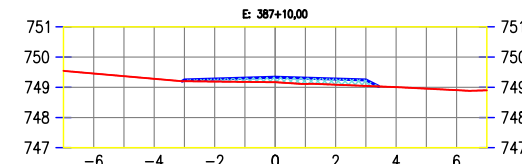
COTAS TN	750.23 750.14 750.05 749.97 749.82 749.23 748.88 748.83 748.79 748.73 748.68 748.62 748.57
COTAS PROJ.	-0.35 -0.77 -0.39 0.03 0.42 0.44 0.44 0.47 0.03
COTAS VERM.	



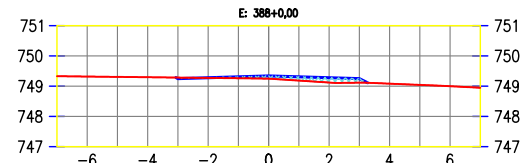
COTAS TN	749.98 749.90 749.81 749.72 749.63 749.38 749.39 748.94 748.89 748.84 748.82 748.76 748.71
COTAS PROJ.	-0.09 -0.51 -0.39 -0.10 0.32 0.33 0.35 0.37
COTAS VERM.	



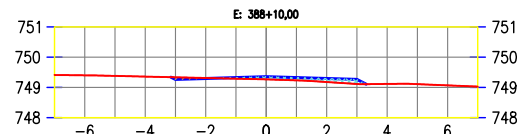
COTAS TN	749.73 749.64 749.55 749.46 749.37 749.29 749.08 749.04 749.00 748.95 748.90 748.86 748.85
COTAS PROJ.	-0.24 -0.12 0.00 0.24 0.25 0.26 0.27
COTAS VERM.	



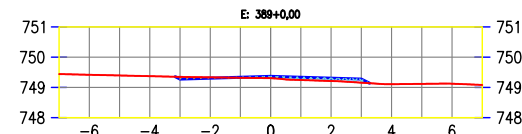
COTAS TN	749.45 749.37 749.28 749.20 749.19 749.18 749.17 749.11 749.11 749.08 749.04 749.00 748.95 748.90
COTAS PROJ.	0.04 0.08 0.12 0.16 0.19 0.18 0.20
COTAS VERM.	



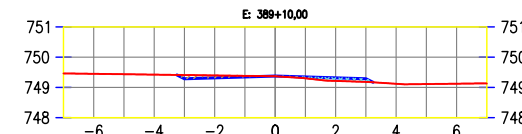
COTAS TN	749.32 749.31 749.30 749.29 749.28 749.27 749.26 749.25 749.24 749.23 749.22 749.21 749.20 749.00
COTAS PROJ.	-0.03 0.01 0.05 0.09 0.13 0.16 0.13
COTAS VERM.	



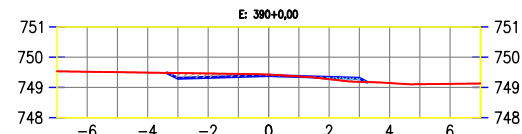
COTAS TN	749.40 749.38 749.36 749.34 749.31 749.29 749.27 749.23 749.23 749.18 749.11 749.12 749.11 749.07
COTAS PROJ.	-0.07 -0.02 0.03 0.09 0.09 0.11 0.15
COTAS VERM.	



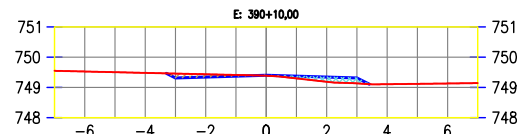
COTAS TN	749.42 749.40 749.37 749.35 749.33 749.32 749.31 749.25 749.21 749.16 749.11 749.12 749.12
COTAS PROJ.	-0.07 -0.03 0.02 0.06 0.09 0.09 0.12
COTAS VERM.	



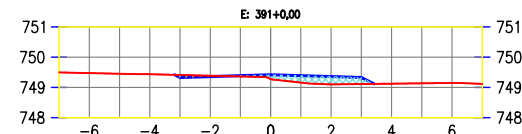
COTAS TN	749.45 749.44 749.42 749.41 749.40 749.38 749.37 749.30 749.22 749.18 749.12 749.11 749.12
COTAS PROJ.	-0.12 -0.08 -0.04 0.01 0.05 0.10 0.11
COTAS VERM.	



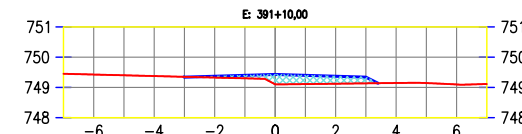
COTAS TN	749.52 749.50 749.49 749.48 749.46 749.45 749.43 749.36 749.36 749.27 749.18 749.14 749.11 749.12
COTAS PROJ.	-0.17 -0.13 -0.09 -0.04 0.00 0.06 0.12
COTAS VERM.	



COTAS TN	749.53 749.50 749.48 749.46 749.43 749.41 749.39 749.30 749.19 749.13 749.11 749.12 749.13
COTAS PROJ.	-0.14 -0.09 -0.04 0.01 0.08 0.16 0.18
COTAS VERM.	



COTAS TN	749.47 749.45 749.44 749.41 749.39 749.36 749.27 749.16 749.10 749.11 749.12 749.14 749.15
COTAS PROJ.	-0.09 -0.03 0.02 0.15 0.23 0.26 0.21
COTAS VERM.	



COTAS TN	749.43 749.40 749.38 749.35 749.33 749.30 749.10 749.11 749.12 749.13 749.15 749.14 749.10
COTAS PROJ.	-0.01 0.04 0.10 0.33 0.29 0.25 0.20
COTAS VERM.	

LEGENDA:

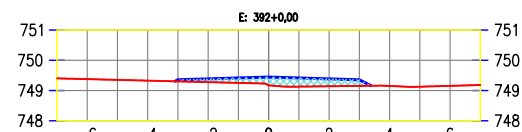


JOTA BARROS PROJETOS
Arthur Moreira Torquato
Engº Civil - CREA 53900D - CE

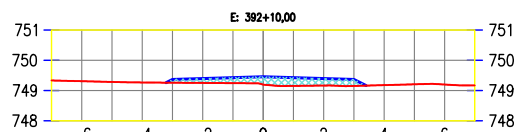


PREFEITURA MUNICIPAL DE GUARACIABA DO NORTE	
RECUPERAÇÃO DE ESTRADAS VICINAIS NO MUNICÍPIO DE GUARACIABA DO NORTE-CE - PT 1086270-03	
SEÇÕES TRANSVERSAIS	
PROJETISTA:	ENG. CIVIL ARTHUR MOREIRA TORQUATO - CREA 53.900D-CE
ARQUIVO:	TRECHO LIMOEIRO DOS POMPEUS A DESCOBERTA-SEÇÕES.DWG

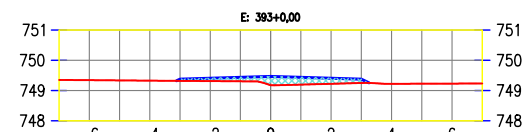
PRANCHA:
40 / 73
ESCALA:
1/250



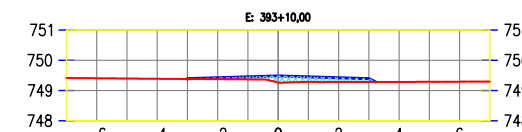
COTAS TN	749.38 749.35 749.33 749.30
COTAS PROJ.	749.35 749.38 749.28 749.25 749.41 749.17 749.13 749.14 749.35 749.15 749.12 749.15
COTAS VERM.	0.05 0.11 0.16 0.27 0.28 0.24 0.20



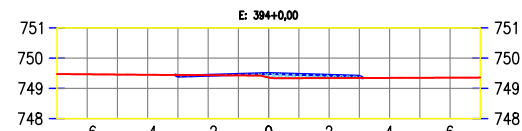
COTAS TN	749.31 749.28 749.26 749.26
COTAS PROJ.	749.36 749.39 749.25 749.24 749.19 749.15 749.16 749.15 749.18 749.20 749.20
COTAS VERM.	0.11 0.14 0.18 0.26 0.27 0.23 0.21



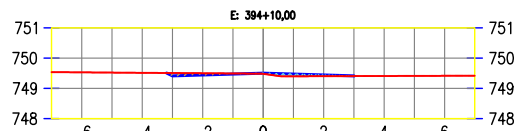
COTAS TN	749.34 749.33 749.33 749.32
COTAS PROJ.	749.41 749.31 749.30 749.17 749.19 749.22 749.22 749.23
COTAS VERM.	0.06 0.10 0.13 0.29 0.24 0.19 0.13



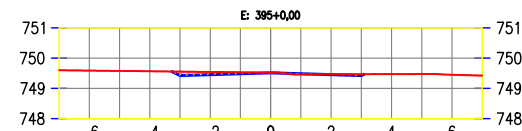
COTAS TN	749.40 749.39 749.39 749.38
COTAS PROJ.	749.39 749.37 749.26 749.28 749.28 749.28 749.29 749.29
COTAS VERM.	0.01 0.05 0.08 0.17 0.14 0.11



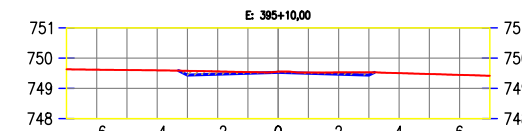
COTAS TN	749.47 749.46 749.45 749.44
COTAS PROJ.	749.40 749.43 749.44 749.43 749.49 749.36 749.34 749.34 749.35 749.35 749.35
COTAS VERM.	-0.04 -0.01 0.03 0.13 0.12 0.09 0.06



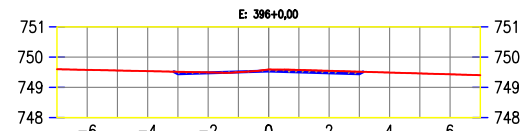
COTAS TN	749.53 749.52 749.52 749.51
COTAS PROJ.	749.41 749.44 749.49 749.48 749.40 749.40 749.41 749.41 749.41 749.42
COTAS VERM.	-0.09 -0.06 -0.02 0.02 0.07 0.04 0.01



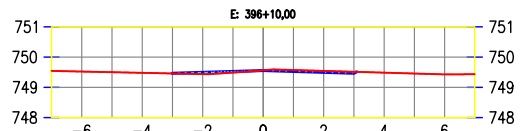
COTAS TN	749.59 749.58 749.57 749.55
COTAS PROJ.	749.43 749.46 749.54 749.53 749.52 749.46 749.46 749.43 749.47 749.48 749.45
COTAS VERM.	-0.13 -0.09 -0.05 -0.01 0.02 -0.01 -0.04



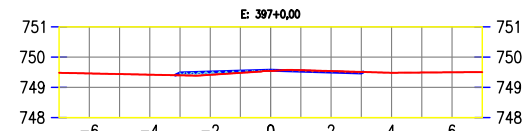
COTAS TN	749.62 749.61 749.60 749.58
COTAS PROJ.	749.44 749.47 749.54 749.56 749.52 749.47 749.44 749.50 749.48 749.45
COTAS VERM.	-0.14 -0.09 -0.04 -0.03 -0.03 -0.06 -0.09



COTAS TN	749.58 749.56 749.53 749.51
COTAS PROJ.	749.45 749.49 749.50 749.54 749.57 749.55 749.52 749.49 749.46 749.43
COTAS VERM.	-0.06 -0.01 0.01 -0.05 -0.06 -0.06 -0.07



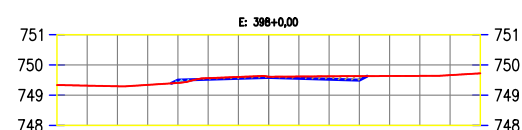
COTAS TN	749.52 749.50 749.48 749.46
COTAS PROJ.	749.46 749.49 749.44 749.49 749.57 749.54 749.51 749.48 749.46 749.43
COTAS VERM.	0.01 0.06 0.04 0.04 -0.01 -0.05 -0.05 -0.05



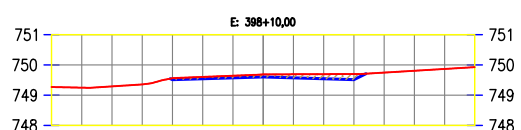
COTAS TN	749.46 749.44 749.42 749.40
COTAS PROJ.	749.48 749.51 749.41 749.48 749.54 749.57 749.54 749.51 749.48 749.49 749.50
COTAS VERM.	0.08 0.09 0.06 0.03 -0.03 -0.03 -0.03



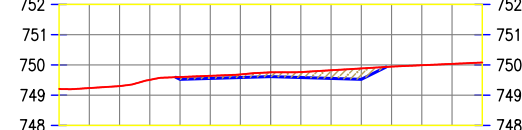
COTAS TN	749.38 749.36 749.34 749.38
COTAS PROJ.	749.49 749.45 749.56 749.55 749.54 749.55 749.55 749.49 749.56 749.57 749.57
COTAS VERM.	0.10 0.07 -0.01 0.02 0.01 -0.03 -0.07



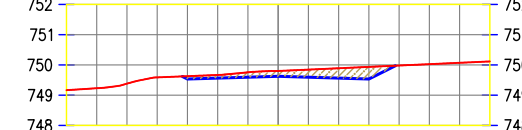
COTAS TN	749.32 749.30 749.34 749.41
COTAS PROJ.	749.50 749.53 749.56 749.60 749.59 749.61 749.62 749.53 749.63 749.64 749.64 749.66
COTAS VERM.	0.09 -0.03 -0.04 -0.02 -0.06 -0.10 -0.13



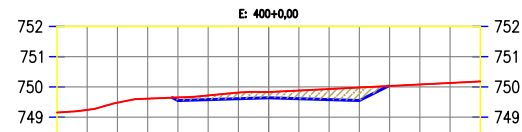
COTAS TN	749.25 749.29 749.36 749.56
COTAS PROJ.	749.51 749.54 749.64 749.69 749.70 749.70 749.75 749.81 749.87
COTAS VERM.	-0.05 -0.06 -0.07 -0.09 -0.12 -0.15 -0.19



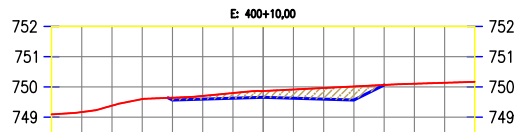
COTAS TN	749.24 749.30 749.51 749.60
COTAS PROJ.	749.53 749.64 749.69 749.76 749.77 749.83 749.88 749.95 749.99 750.04
COTAS VERM.	-0.08 -0.09 -0.10 -0.14 -0.18 -0.27 -0.36



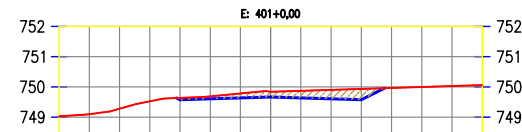
COTAS TN	749.23 749.36 749.59 749.63
COTAS PROJ.	749.54 749.67 749.76 749.80 749.85 749.89 749.94 749.96 750.03 750.07
COTAS VERM.	-0.09 -0.10 -0.16 -0.17 -0.25 -0.32 -0.40



COTAS TN	749.24 749.48 749.61 749.65
COTAS PROJ.	749.55 749.72 749.81 749.83 749.88 749.93 749.98 750.03 750.08 750.13
COTAS VERM.	-0.10 -0.14 -0.20 -0.19 -0.27 -0.35 -0.43



COTAS TN	749.17 749.38 749.60 749.64
COTAS PROJ.	749.56 749.70 749.80 749.91 749.96 750.01 750.06 750.10 750.14
COTAS VERM.	-0.08 -0.11 -0.17 -0.21 -0.29 -0.37 -0.45 0.00



COTAS TN	749.10 749.28 749.52 749.64
COTAS PROJ.	749.58 749.61 749.64 749.67 749.90 749.96 750.00 750.03
COTAS VERM.	-0.06 -0.08 -0.15 -0.17 -0.23 -0.30 -0.36

LEGENDA:

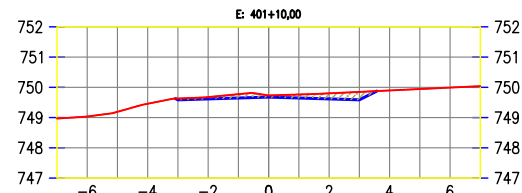


JOTA BARROS PROJETOS
Arthur Moreira Torquato
Engº Civil - CREA 53900D - CE

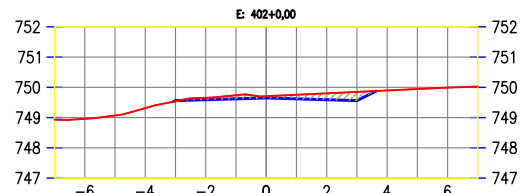


PREFEITURA MUNICIPAL DE GUARACIABA DO NORTE	
RECUPERAÇÃO DE ESTRADAS VICINAIS NO MUNICÍPIO DE GUARACIABA DO NORTE-CE - PT 1086270-03	
SEÇÕES TRANSVERSAIS	
PROJETISTA:	ENG. CIVIL ARTHUR MOREIRA TORQUATO - CREA 53.900D-CE
ARQUIVO:	TRECHO LIMOEIRO DOS POMPEUS A DESCOBERTA-SEÇÕES.DWG

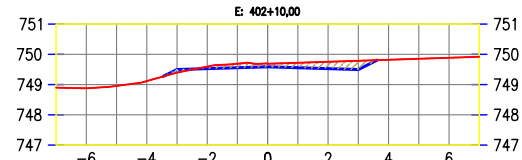
PRANCHA:	41 / 73
ESCALA:	1/250



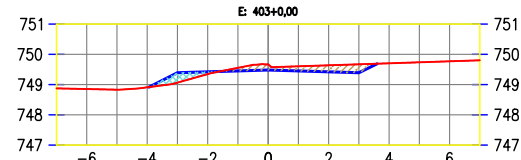
COTAS TN	749.03	749.19	749.46	749.63	749.68	749.77	749.73	749.76	749.80	749.85	749.90	749.94	749.99
COTAS PROJ.													
COTAS VERM.		-0.05	-0.06	-0.13	-0.06	-0.12	-0.19	-0.26					



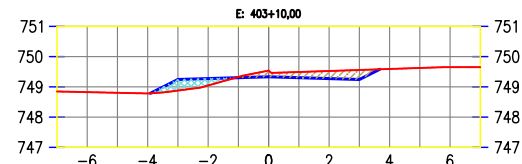
COTAS TN	748.96	749.07	749.31	749.54	749.66	749.74	749.71	749.75	749.80	749.85	749.90	749.94	749.99
COTAS PROJ.													
COTAS VERM.		0.02	-0.06	-0.12	-0.06	-0.13	-0.21	-0.29					



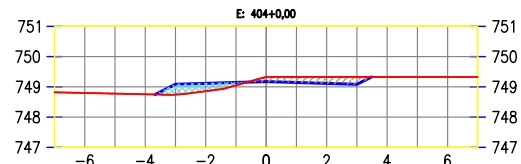
COTAS TN	748.88	748.96	749.12	749.40	749.59	749.69	749.70	749.72	749.75	749.79	749.82	749.85	749.89
COTAS PROJ.													
COTAS VERM.		0.10	-0.07	-0.13	-0.11	-0.16	-0.23	-0.29					



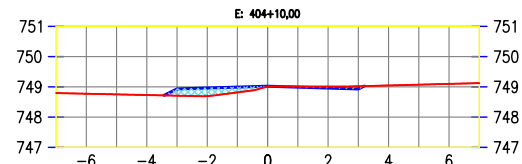
COTAS TN	748.85	748.83	748.91	749.07	749.35	749.55	749.67	749.60	749.64	749.67	749.70	749.74	749.77
COTAS PROJ.													
COTAS VERM.		0.32	0.07	-0.11	-0.19	-0.16	-0.22	-0.28					



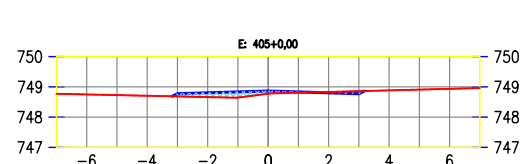
COTAS TN	748.83	748.80	748.78	748.88	749.05	749.33	749.54	749.49	749.53	749.56	749.59	749.63	749.65
COTAS PROJ.													
COTAS VERM.		0.36	0.23	0.26	-0.03	-0.21	-0.19	-0.25	-0.32				



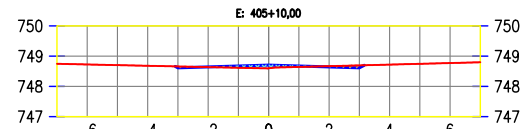
COTAS TN	748.80	748.78	748.76	748.74	748.86	749.05	749.33	749.33	749.33	749.33	749.33	749.33	749.33
COTAS PROJ.													
COTAS VERM.		0.34	0.26	0.10	-0.15	-0.18	-0.21	-0.24					



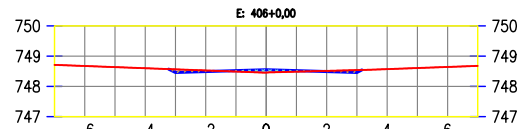
COTAS TN	748.77	748.75	748.73	748.71	748.70	748.82	749.01	749.01	749.01	749.02	749.05	749.07	749.10
COTAS PROJ.													
COTAS VERM.		0.22	0.26	0.17	0.01	-0.02	-0.05	-0.09					



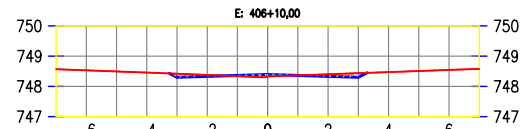
COTAS TN	748.75	748.73	748.71	748.68	748.66	748.65	748.77	748.81	748.83	748.83	748.86	748.88	748.94
COTAS PROJ.													
COTAS VERM.		0.09	0.14	0.19	0.09	0.03	-0.03	-0.09					



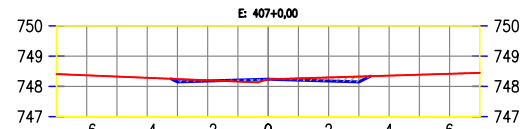
COTAS TN	748.73	748.70	748.68	748.64	748.62	748.60	748.64	748.67	748.69	748.72	748.75	748.77	
COTAS PROJ.													
COTAS VERM.		-0.04	0.01	0.06	0.11	0.03	-0.02	-0.08					



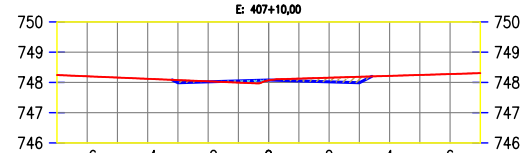
COTAS TN	748.67	748.64	748.60	748.56	748.53	748.49	748.45	748.49	748.54	748.57	748.61	748.64	
COTAS PROJ.													
COTAS VERM.		-0.10	-0.04	0.03	0.10	0.03	-0.02	-0.08					



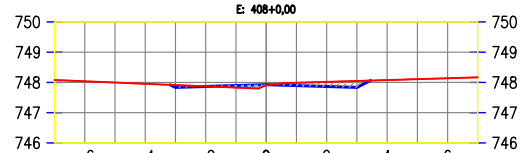
COTAS TN	748.53	748.49	748.46	748.42	748.38	748.34	748.33	748.37	748.40	748.44	748.47	748.51	748.54
COTAS PROJ.													
COTAS VERM.		-0.12	-0.04	0.03	0.06	0.00	-0.07	-0.13					



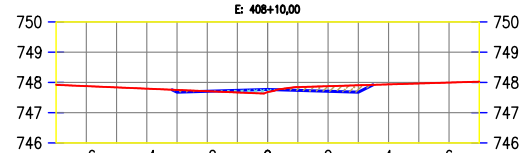
COTAS TN	748.37	748.33	748.28	748.24	748.20	748.16	748.23	748.27	748.30	748.33	748.36	748.39	748.42
COTAS PROJ.													
COTAS VERM.		-0.10	-0.02	0.05	0.01	-0.06	-0.12	-0.18					



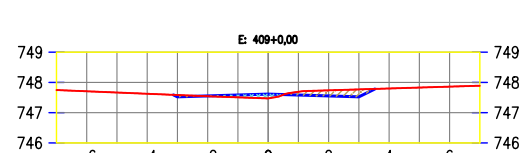
COTAS TN	748.20	748.16	748.12	748.08	748.04	747.99	748.13	748.16	748.19	748.22	748.25	748.28	
COTAS PROJ.													
COTAS VERM.		-0.09	-0.02	0.06	0.01	-0.08	-0.14	-0.20					



COTAS TN	748.04	748.00	747.95	747.91	747.87	747.83	747.90	747.99	748.02	748.05	748.08	748.11	748.14
COTAS PROJ.													
COTAS VERM.		-0.08	-0.01	0.07	0.02	-0.09	-0.15	-0.21					

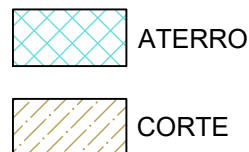


COTAS TN	747.88	747.84	747.79	747.75	747.71	747.67	747.68	747.85	747.88	747.91	747.94	747.97	748.00
COTAS PROJ.													
COTAS VERM.		-0.07	0.00	0.07	0.09	-0.11	-0.17	-0.23					



COTAS TN	747.71	747.67	747.63	747.58	747.54	747.51	747.47	747.47	747.69	747.74	747.77	747.80	747.83	747.86
COTAS PROJ.														
COTAS VERM.		-0.06	0.01	0.07	0.14	-0.11	-0.19	-0.25						

LEGENDA:




Arthur Moreira Torquato
JOTA BARROS PROJETOS
 Arthur Moreira Torquato
 Engº Civil - CREA 53900D - CE




PREFEITURA MUNICIPAL DE GUARACIABA DO NORTE	
RECUPERAÇÃO DE ESTRADAS VICINAIS NO MUNICÍPIO DE GUARACIABA DO NORTE-CE - PT 1086270-03	
SEÇÕES TRANSVERSAIS	
PROJETISTA:	ENG. CIVIL ARTHUR MOREIRA TORQUATO - CREA 53.900D-CE
ARQUIVO:	TRECHO LIMOEIRO DOS POMPEUS A DESCOBERTA-SEÇÕES.DWG

PRANCHA:
42 / 73
 ESCALA:
 1/250



LEGENDA: ATERRO CORTE	 JOTA BARROS PROJETOS Arthur Moreira Torquato Engº Civil - CREA 53900D - CE	PREFEITURA MUNICIPAL DE GUARACIABA DO NORTE RECUPERAÇÃO DE ESTRADAS VICINAIS NO MUNICÍPIO DE GUARACIABA DO NORTE-CE - PT 1086270-03 SEÇÕES TRANSVERSAIS		PRANCHA: 43 / 73
		PROJETA: ENG. CIVIL ARTHUR MOREIRA TORQUATO - CREA 53.900D-CE ARQUIVO: TRECHO LIMOEIRO DOS POMPEUS A DESCOBERTA-SEÇÕES.DWG		



LEGENDA:

- ATERRO
- CORTE

JOTA BARROS PROJETOS
 Arthur Moreira Torquato
 Engº Civil - CREA 53900D-CE

PREFEITURA MUNICIPAL DE GUARACIABA DO NORTE

RECUPERAÇÃO DE ESTRADAS VICINAIS NO MUNICÍPIO DE GUARACIABA DO NORTE-CE - PT 1086270-03

SEÇÕES TRANSVERSAIS

PROJETISTA: ENG. CIVIL ARTHUR MOREIRA TORQUATO - CREA 53.900D-CE

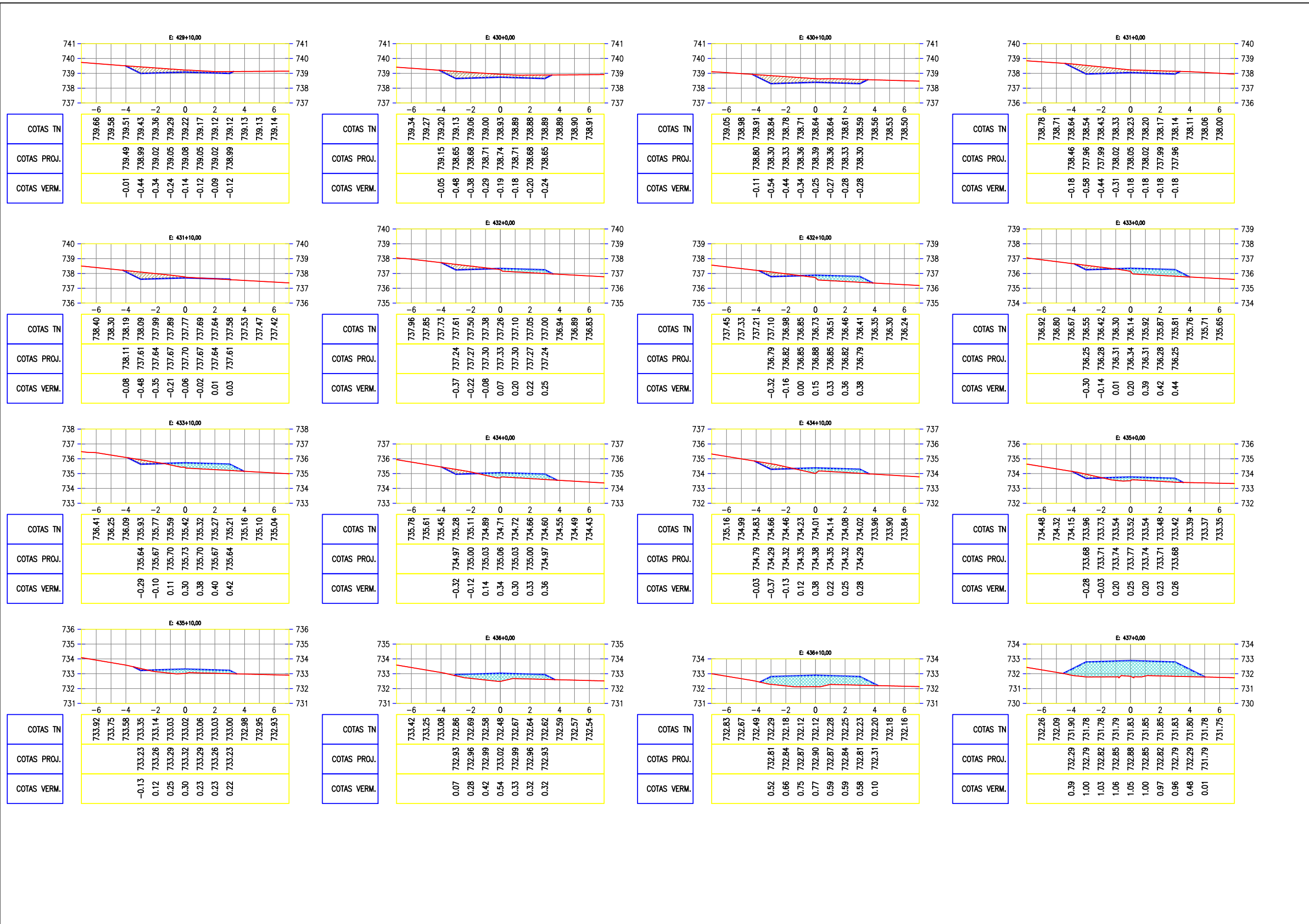
ARQUIVO: TRECHO LIMOEIRO DOS POMPEUS A DESCOBERTA-SEÇÕES.DWG

PRANCHA:

44 / 73

ESCALA:

1/250



LEGENDA:

ATERRO

CORTE

JOTA BARROS PROJETOS
 Arthur Moreira Torquato
 Engº Civil - CREA 53900-D - CE

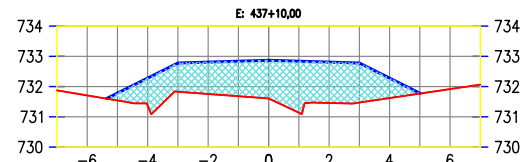


PREFEITURA MUNICIPAL DE GUARACIABA DO NORTE
 RECUPERAÇÃO DE ESTRADAS VICINAIS NO MUNICÍPIO DE GUARACIABA DO NORTE-CE - PT 1086270-03
SEÇÕES TRANSVERSAIS

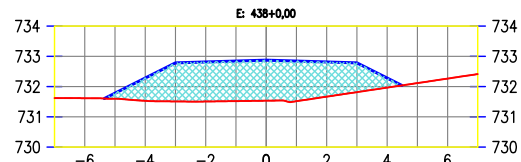
PROJETISTA:	ENG. CIVIL ARTHUR MOREIRA TORQUATO - CREA 53.900D-CE
ARQUIVO:	TRECHO LIMOEIRO DOS POMPEUS A DESCOBERTA-SEÇÕES.DWG

PRANCHA:
45 / 73

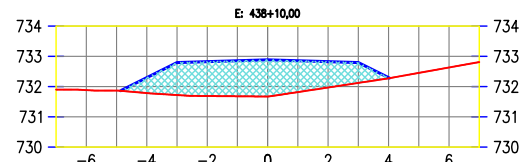
ESCALA:
 1/250



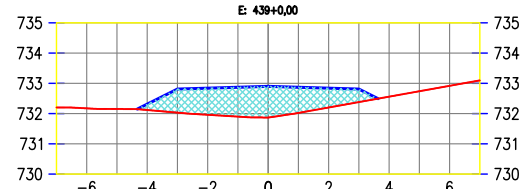
COTAS TN	731.71	731.54	731.37	731.20	731.03	730.86	730.69	730.52	730.35	730.18	730.01
COTAS PROJ.	731.78	732.28	731.37	732.78	731.83	732.81	731.76	732.84	731.68	732.87	731.61
COTAS VERM.	0.24	0.91	0.95	0.78	0.95	1.05	0.91	1.16	1.16	1.26	0.70



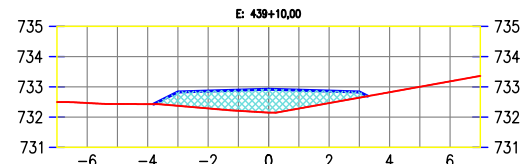
COTAS TN	731.62	731.60	731.53	731.51	731.51	731.52	731.53	731.52	731.67	731.82	731.97
COTAS PROJ.	731.78	732.28	731.53	732.78	731.51	732.81	731.51	732.84	731.52	732.87	731.53
COTAS VERM.	0.18	0.75	1.27	1.31	1.32	1.34	1.33	1.15	0.97	0.32	0.32



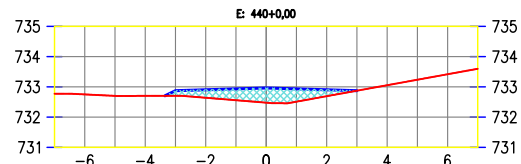
COTAS TN	731.88	731.87	731.79	731.72	731.69	731.68	731.67	731.82	731.97	732.12	732.27
COTAS PROJ.	732.29	732.79	731.72	732.82	731.69	732.85	731.67	732.85	731.82	732.79	732.12
COTAS VERM.	0.51	1.07	1.14	1.17	1.21	1.04	0.85	0.67	0.02	0.02	0.02



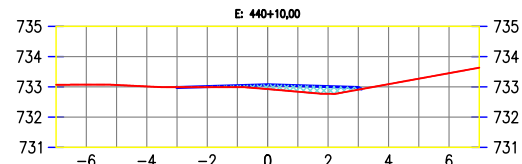
COTAS TN	732.17	732.15	732.12	732.03	731.96	731.90	731.87	732.02	732.20	732.38	732.56
COTAS PROJ.	732.31	732.81	732.03	732.84	731.96	732.87	731.90	732.90	731.87	732.87	732.20
COTAS VERM.	0.19	0.78	0.88	0.97	1.03	0.85	0.64	0.43	0.43	0.43	0.43



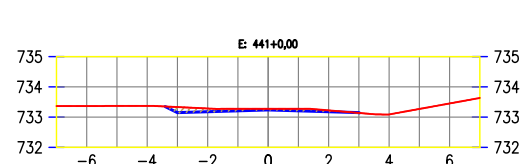
COTAS TN	732.47	732.43	732.37	732.29	732.21	732.15	732.08	732.04	732.82	733.00	733.18
COTAS PROJ.	732.83	732.37	732.37	732.86	732.21	732.92	732.15	732.89	732.28	732.86	732.46
COTAS VERM.	0.46	0.57	0.68	0.68	0.77	0.61	0.40	0.19	0.19	0.19	0.19



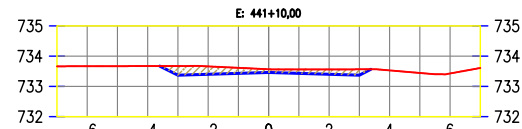
COTAS TN	732.75	732.70	732.70	732.70	732.64	732.56	732.51	732.69	732.87	733.05	733.24
COTAS PROJ.	732.88	732.70	732.70	732.88	732.64	732.56	732.51	732.94	732.87	733.05	733.24
COTAS VERM.	0.17	0.27	0.38	0.49	0.43	0.21	0.00	0.00	0.00	0.00	0.00



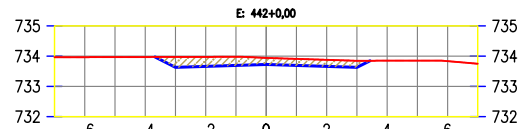
COTAS TN	733.07	733.06	733.01	732.99	732.99	732.99	732.93	733.04	732.84	732.77	732.91
COTAS PROJ.	733.07	733.06	733.01	732.99	732.99	732.99	732.93	733.04	732.84	732.77	732.91
COTAS VERM.	-0.01	0.02	0.05	0.14	0.20	0.24	0.07	0.07	0.07	0.07	0.07



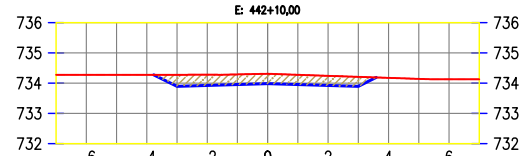
COTAS TN	733.37	733.37	733.37	733.33	733.29	733.27	733.28	733.24	733.28	733.22	733.14
COTAS PROJ.	733.37	733.37	733.37	733.33	733.29	733.27	733.28	733.24	733.28	733.22	733.14
COTAS VERM.	-0.19	-0.11	-0.07	-0.04	-0.07	-0.05	0.01	0.01	0.01	0.01	0.01



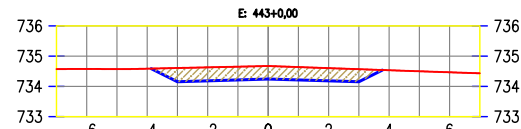
COTAS TN	733.67	733.67	733.67	733.66	733.61	733.57	733.56	733.56	733.53	733.44	733.43
COTAS PROJ.	733.67	733.67	733.67	733.66	733.61	733.57	733.56	733.56	733.53	733.44	733.43
COTAS VERM.	-0.30	-0.26	-0.18	-0.10	-0.13	-0.16	-0.19	-0.19	-0.19	-0.19	-0.19



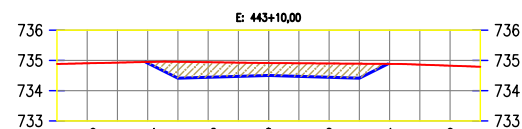
COTAS TN	733.97	733.97	733.97	733.98	733.98	733.94	733.91	733.88	733.85	733.85	733.83
COTAS PROJ.	733.97	733.97	733.97	733.98	733.98	733.94	733.91	733.88	733.85	733.85	733.83
COTAS VERM.	-0.34	-0.31	-0.29	-0.22	-0.22	-0.22	-0.22	-0.22	-0.22	-0.22	-0.22



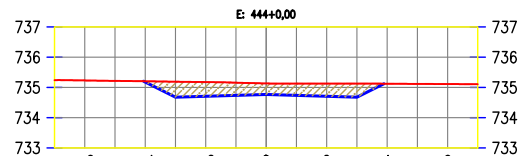
COTAS TN	734.27	734.28	734.28	734.28	734.28	734.29	734.31	734.24	734.21	734.18	734.14
COTAS PROJ.	734.27	734.28	734.28	734.28	734.28	734.29	734.31	734.24	734.21	734.18	734.14
COTAS VERM.	-0.38	-0.36	-0.34	-0.33	-0.32	-0.32	-0.32	-0.32	-0.32	-0.32	-0.32



COTAS TN	734.58	734.57	734.59	734.61	734.63	734.65	734.67	734.64	734.60	734.57	734.53
COTAS PROJ.	734.58	734.57	734.59	734.61	734.63	734.65	734.67	734.64	734.60	734.57	734.53
COTAS VERM.	-0.45	-0.45	-0.44	-0.43	-0.42	-0.42	-0.42	-0.42	-0.42	-0.42	-0.42



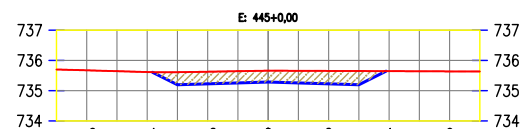
COTAS TN	734.91	734.93	734.95	734.96	734.93	734.91	734.91	734.89	734.89	734.86	734.83
COTAS PROJ.	734.91	734.93	734.95	734.96	734.93	734.91	734.91	734.89	734.89	734.86	734.83
COTAS VERM.	-0.04	-0.54	-0.50	-0.45	-0.41	-0.43	-0.45	-0.48	-0.48	-0.48	-0.48



COTAS TN	735.23	735.22	735.20	735.19	735.18	735.16	735.13	735.13	735.12	735.12	735.11
COTAS PROJ.	735.23	735.22	735.20	735.19	735.18	735.16	735.13	735.13	735.12	735.12	735.11
COTAS VERM.	-0.03	-0.51	-0.47	-0.42	-0.36	-0.39	-0.42	-0.45	-0.45	-0.45	-0.45

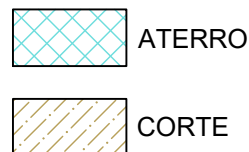


COTAS TN	735.47	735.46	735.43	735.40	735.38	735.35	735.32	735.32	735.32	735.32	735.31
COTAS PROJ.	735.47	735.46	735.43	735.40	735.38	735.35	735.32	735.32	735.32	735.32	735.31
COTAS VERM.	-0.47	-0.41	-0.35	-0.30	-0.32	-0.35	-0.38	-0.38	-0.38	-0.38	-0.38



COTAS TN	735.67	735.64	735.62	735.61	735.63	735.64	735.66	735.66	735.65	735.65	735.64
COTAS PROJ.	735.67	735.64	735.62	735.61	735.63	735.64	735.66	735.66	735.65	735.65	735.64
COTAS VERM.	-0.41	-0.40	-0.39	-0.37	-0.40	-0.43	-0.45	-0.45	-0.45	-0.45	-0.45


LEGENDA:



Arthur Moreira Torquato
JOTA BARROS PROJETOS
 Arthur Moreira Torquato
 Engº Civil - CREA 53900-D-CE



PREFEITURA MUNICIPAL DE GUARACIABA DO NORTE		PRANCHA:
RECUPERAÇÃO DE ESTRADAS VICINAIS NO MUNICÍPIO DE GUARACIABA DO NORTE-CE - PT 1086270-03		46 / 73
SEÇÕES TRANSVERSAIS		ESCALA:
PROJETISTA:	ENG. CIVIL ARTHUR MOREIRA TORQUATO - CREA 53.900D-CE	1/250
ARQUIVO:	TRECHO LIMOEIRO DOS POMPEUS A DESCOBERTA-SEÇÕES.DWG	



LEGENDA:

- ATERRO
- CORTE

JOTA BARROS PROJETOS
 Arthur Moreira Torquato
 Engº Civil - CREA 53900D - CE

PREFEITURA MUNICIPAL DE GUARACIABA DO NORTE

RECUPERAÇÃO DE ESTRADAS VICINAIS NO MUNICÍPIO DE GUARACIABA DO NORTE-CE - PT 1086270-03

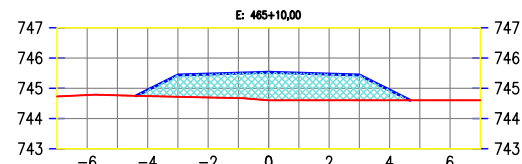
SEÇÕES TRANSVERSAIS

PROJETISTA: ENG. CIVIL ARTHUR MOREIRA TORQUATO - CREA 53.900D-CE

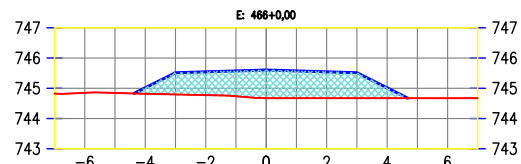
ARQUIVO: TRECHO LIMOEIRO DOS POMPEUS A DESCOBERTA-SEÇÕES.DWG

PRANCHA: **47 / 73**

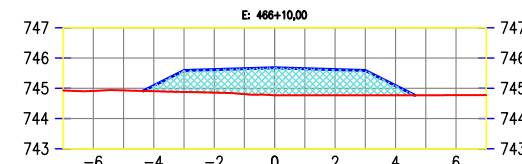
ESCALA: **1/250**



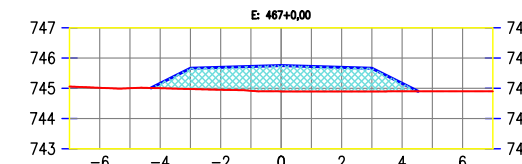
COTAS TN	744.77	744.77	744.74	744.72	744.69	744.67	744.60	744.60	744.60	744.60
COTAS PROJ.			744.94	744.44	744.72	745.50	744.60	744.60	744.60	744.60
COTAS VERM.			0.20	0.72	0.77	0.83	0.93	0.90	0.87	0.84



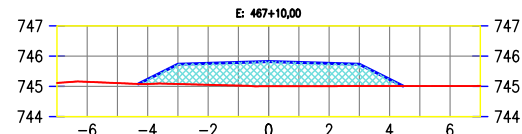
COTAS TN	744.85	744.84	744.82	744.79	744.77	744.73	744.67	744.67	744.67	744.67
COTAS PROJ.			745.01	745.51	744.79	745.54	744.77	745.57	744.73	744.67
COTAS VERM.			0.19	0.72	0.77	0.84	0.93	0.90	0.87	0.84



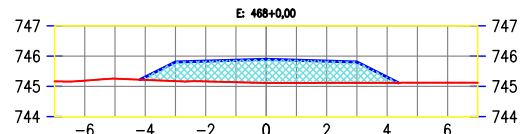
COTAS TN	744.91	744.93	744.90	744.88	744.86	744.80	744.76	744.76	744.76	744.77
COTAS PROJ.			745.09	745.59	744.88	745.62	744.86	745.68	744.76	744.77
COTAS VERM.			0.18	0.71	0.76	0.84	0.88	0.85	0.82	0.32



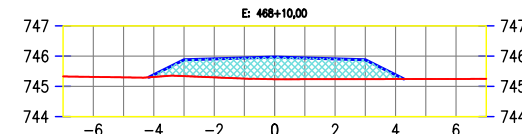
COTAS TN	745.01	745.00	745.00	744.97	744.95	744.91	744.89	744.89	744.89	744.90
COTAS PROJ.			745.16	745.66	744.97	745.69	744.95	745.72	744.89	744.90
COTAS VERM.			0.16	0.69	0.74	0.80	0.86	0.83	0.76	0.26



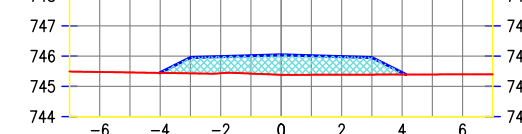
COTAS TN	745.15	745.11	745.08	745.08	745.05	745.03	745.01	745.01	745.01	745.01
COTAS PROJ.			745.23	745.73	745.08	745.76	745.05	745.79	745.01	745.01
COTAS VERM.			0.16	0.65	0.71	0.77	0.82	0.79	0.75	0.22



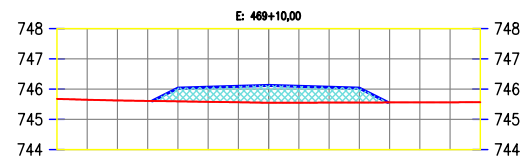
COTAS TN	745.19	745.26	745.21	745.17	745.16	745.14	745.11	745.12	745.12	745.12
COTAS PROJ.			745.31	745.81	745.16	745.84	745.14	745.87	745.11	745.12
COTAS VERM.			0.09	0.63	0.67	0.73	0.79	0.75	0.72	0.19



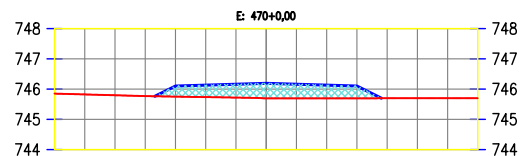
COTAS TN	745.31	745.30	745.31	745.34	745.30	745.26	745.23	745.24	745.24	745.25
COTAS PROJ.			745.38	745.88	745.34	745.91	745.30	745.94	745.24	745.25
COTAS VERM.			0.07	0.54	0.61	0.68	0.74	0.70	0.67	0.14



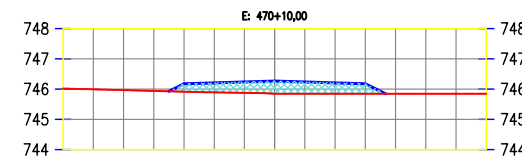
COTAS TN	745.48	745.46	745.45	745.43	745.42	745.38	745.38	745.39	745.39	745.40
COTAS PROJ.			745.45	745.95	745.43	746.01	745.42	746.04	745.38	745.40
COTAS VERM.			0.01	0.52	0.55	0.59	0.66	0.63	0.56	0.06



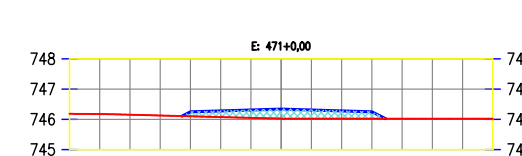
COTAS TN	745.65	745.62	745.61	745.59	745.56	745.55	745.55	745.56	745.56	745.56
COTAS PROJ.			746.03	746.53	745.58	746.09	745.56	746.12	745.55	745.56
COTAS VERM.			0.43	0.48	0.53	0.57	0.54	0.51	0.47	0.47



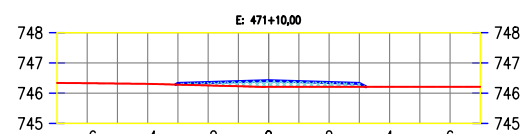
COTAS TN	745.82	745.80	745.77	745.75	745.73	745.72	745.69	745.69	745.70	745.70
COTAS PROJ.			746.10	746.60	745.73	746.16	745.72	746.19	745.69	745.70
COTAS VERM.			0.35	0.40	0.44	0.50	0.47	0.44	0.41	0.41



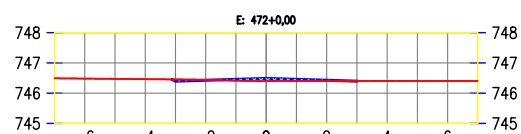
COTAS TN	745.99	745.97	745.94	745.91	745.89	745.88	745.84	745.84	745.84	745.84
COTAS PROJ.			746.18	746.68	745.91	746.21	745.89	746.24	745.84	745.84
COTAS VERM.			0.26	0.32	0.36	0.42	0.39	0.36	0.33	0.33



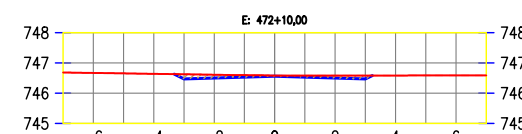
COTAS TN	746.17	746.15	746.13	746.10	746.07	746.05	746.02	746.02	746.02	746.02
COTAS PROJ.			746.25	746.75	746.10	746.31	746.05	746.34	746.02	746.02
COTAS VERM.			0.15	0.21	0.26	0.32	0.29	0.26	0.23	0.23



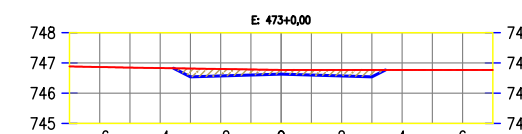
COTAS TN	746.33	746.32	746.31	746.28	746.26	746.23	746.21	746.21	746.21	746.21
COTAS PROJ.			746.32	746.82	746.28	746.38	746.23	746.41	746.21	746.21
COTAS VERM.			0.04	0.10	0.15	0.20	0.17	0.14	0.11	0.11



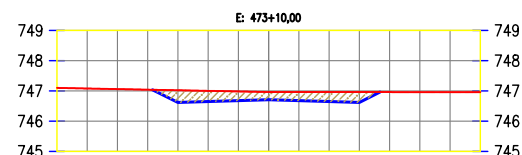
COTAS TN	746.48	746.47	746.47	746.46	746.44	746.42	746.40	746.40	746.41	746.41
COTAS PROJ.			746.40	746.90	746.44	746.46	746.42	746.49	746.40	746.41
COTAS VERM.			-0.06	-0.01	0.04	0.08	0.05	0.02	-0.01	-0.01



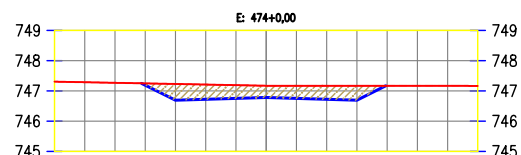
COTAS TN	746.67	746.66	746.64	746.63	746.61	746.58	746.58	746.59	746.59	746.59
COTAS PROJ.			746.47	746.97	746.61	746.53	746.58	746.50	746.59	746.59
COTAS VERM.			-0.16	-0.11	-0.07	-0.02	-0.05	-0.09	-0.12	-0.12



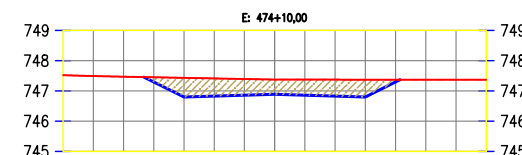
COTAS TN	746.87	746.85	746.83	746.82	746.80	746.79	746.77	746.77	746.77	746.77
COTAS PROJ.			746.54	747.04	746.80	746.60	746.79	746.63	746.77	746.77
COTAS VERM.			-0.27	-0.23	-0.18	-0.14	-0.17	-0.20	-0.23	-0.23



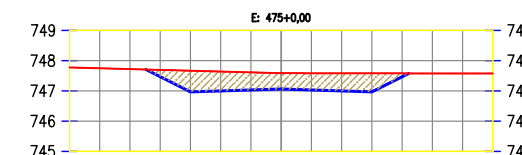
COTAS TN	747.08	747.06	747.04	747.02	746.98	746.96	746.96	746.96	746.96	746.96
COTAS PROJ.			746.62	747.12	747.00	746.68	746.96	746.68	746.96	746.96
COTAS VERM.			-0.40	-0.35	-0.30	-0.25	-0.28	-0.31	-0.34	-0.34



COTAS TN	747.29	747.27	747.25	747.23	747.21	747.19	747.17	747.17	747.17	747.17
COTAS PROJ.			746.69	747.19	747.21	746.75	747.19	746.78	747.17	747.17
COTAS VERM.			-0.06	-0.54	-0.49	-0.44	-0.39	-0.42	-0.45	-0.48

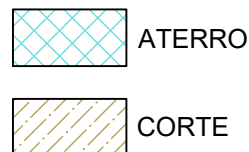


COTAS TN	747.49	747.47	747.45	747.43	747.41	747.39	747.37	747.37	747.37	747.37
COTAS PROJ.			746.80	747.30	747.41	746.86	747.39	746.89	747.37	747.37
COTAS VERM.			-0.15	-0.63	-0.58	-0.54	-0.49	-0.52	-0.54	-0.57



COTAS TN	747.75	747.72	747.69	747.67	747.64	747.61	747.59	747.58	747.58	747.58
COTAS PROJ.			746.97	747.47	747.64	747.03	747.59	747.06	747.58	747.58
COTAS VERM.			-0.22	-0.70	-0.64	-0.58	-0.53	-0.55	-0.58	-0.61

LEGENDA:

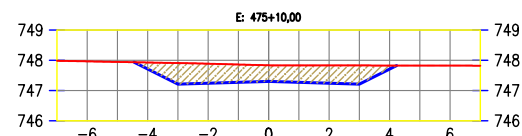


Arthur Moreira Torquato
JOTA BARROS PROJETOS
 Arthur Moreira Torquato
 Engº Civil - CREA 53900D - CE

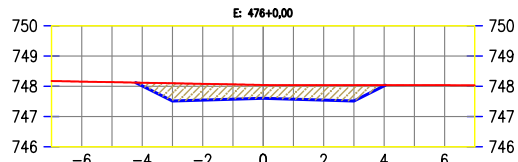


PREFEITURA MUNICIPAL DE GUARACIABA DO NORTE	
RECUPERAÇÃO DE ESTRADAS VICINAIS NO MUNICÍPIO DE GUARACIABA DO NORTE-CE - PT 1086270-03	
SEÇÕES TRANSVERSAIS	
PROJETISTA:	ENG. CIVIL ARTHUR MOREIRA TORQUATO - CREA 53.900D-CE
ARQUIVO:	TRECHO LIMOEIRO DOS POMPEUS A DESCOBERTA-SEÇÕES.DWG

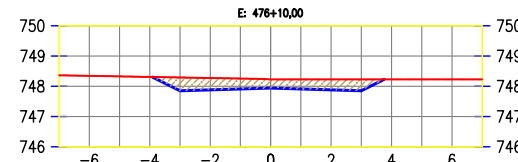
PRANCHA:	49 / 73
ESCALA:	1/250



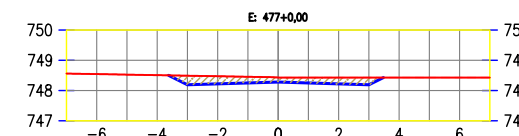
COTAS TN	747,96 747,94 747,93 747,91 747,89 747,86 747,83 747,83 747,83 747,82 747,82
COTAS PROJ.	-0,22 -0,70 -0,65 -0,59 -0,53 -0,56 -0,59 -0,62 -0,12
COTAS VERM.	



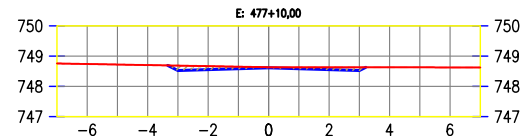
COTAS TN	748,15 748,13 748,12 748,10 748,08 748,06 748,04 748,04 748,04 748,03 748,03
COTAS PROJ.	-0,10 -0,59 -0,54 -0,49 -0,44 -0,46 -0,49 -0,52 -0,02
COTAS VERM.	



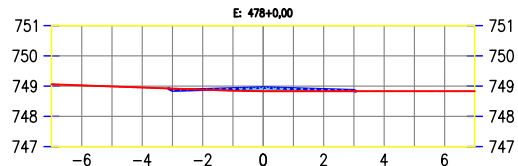
COTAS TN	748,34 748,33 748,31 748,29 748,27 748,25 748,23 748,23 748,22 748,22 748,22
COTAS PROJ.	-0,44 -0,39 -0,35 -0,29 -0,32 -0,35 -0,38
COTAS VERM.	



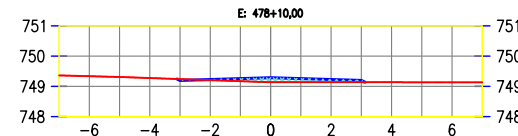
COTAS TN	748,54 748,52 748,51 748,49 748,47 748,45 748,43 748,43 748,43 748,43 748,43
COTAS PROJ.	-0,30 -0,25 -0,21 -0,15 -0,18 -0,21 -0,24
COTAS VERM.	



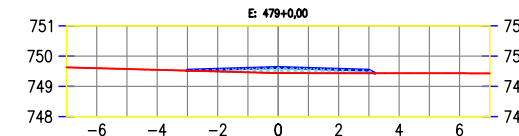
COTAS TN	748,74 748,72 748,70 748,69 748,67 748,65 748,63 748,63 748,63 748,63 748,63
COTAS PROJ.	-0,16 -0,12 -0,07 -0,02 -0,05 -0,08 -0,11
COTAS VERM.	



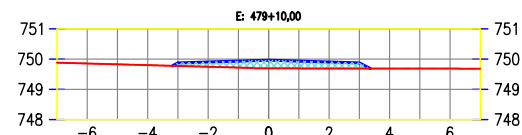
COTAS TN	749,03 748,99 748,95 748,92 748,88 748,85 748,83 748,83 748,83 748,83 748,83
COTAS PROJ.	-0,06 0,01 0,07 0,12 0,09 0,06 0,03
COTAS VERM.	



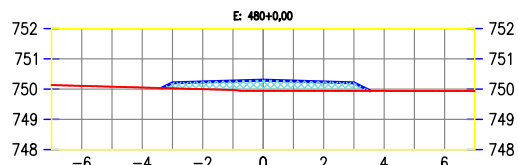
COTAS TN	749,34 749,31 749,28 749,24 749,21 749,17 749,14 749,14 749,14 749,14 749,14
COTAS PROJ.	-0,04 0,02 0,09 0,15 0,12 0,09 0,06
COTAS VERM.	



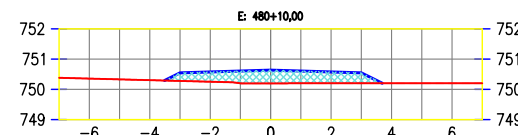
COTAS TN	749,60 749,57 749,55 749,52 749,49 749,47 749,44 749,44 749,44 749,43 749,43
COTAS PROJ.	0,01 0,07 0,13 0,18 0,16 0,13 0,10
COTAS VERM.	



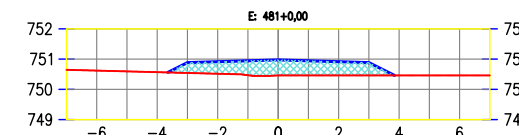
COTAS TN	749,85 749,83 749,80 749,77 749,74 749,72 749,69 749,69 749,69 749,69 749,68
COTAS PROJ.	0,10 0,16 0,21 0,27 0,24 0,21 0,18
COTAS VERM.	



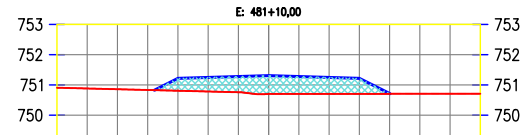
COTAS TN	750,11 750,08 750,05 750,02 750,00 749,97 749,94 749,94 749,94 749,94 749,94
COTAS PROJ.	0,18 0,24 0,30 0,36 0,33 0,30 0,27
COTAS VERM.	



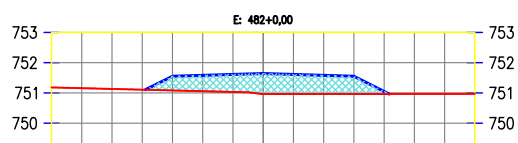
COTAS TN	750,35 750,33 750,30 750,28 750,25 750,20 750,20 750,20 750,20 750,20 750,20
COTAS PROJ.	0,27 0,32 0,40 0,44 0,41 0,38 0,35
COTAS VERM.	



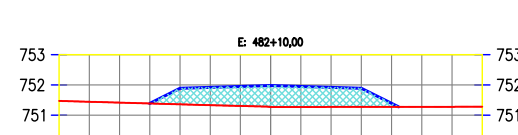
COTAS TN	750,62 750,59 750,57 750,54 750,51 750,47 750,46 750,46 750,46 750,46 750,46
COTAS PROJ.	0,34 0,40 0,48 0,51 0,48 0,45 0,42
COTAS VERM.	



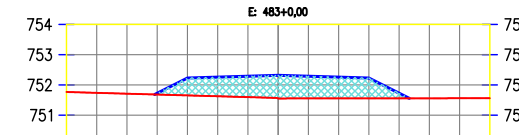
COTAS TN	750,88 750,86 750,83 750,81 750,78 750,76 750,70 750,70 750,71 750,71 750,71
COTAS PROJ.	0,41 0,46 0,52 0,60 0,57 0,54 0,51 0,01
COTAS VERM.	



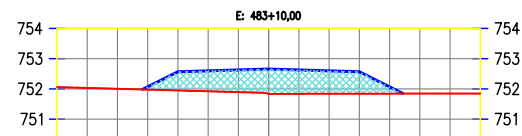
COTAS TN	751,16 751,13 751,11 751,08 751,06 751,03 750,96 750,96 750,97 750,97 750,97
COTAS PROJ.	0,47 0,53 0,58 0,68 0,65 0,62 0,59 0,09
COTAS VERM.	



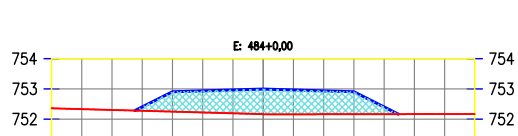
COTAS TN	751,44 751,42 751,39 751,36 751,33 751,31 751,27 751,27 751,27 751,28 751,28
COTAS PROJ.	0,00 0,53 0,59 0,64 0,71 0,68 0,65 0,62 0,11
COTAS VERM.	



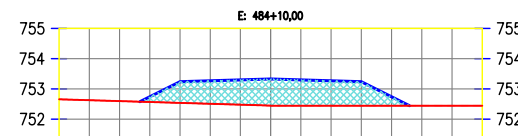
COTAS TN	751,74 751,71 751,68 751,66 751,63 751,60 751,55 751,56 751,56 751,56 751,56
COTAS PROJ.	0,04 0,57 0,63 0,69 0,76 0,73 0,70 0,67 0,17
COTAS VERM.	



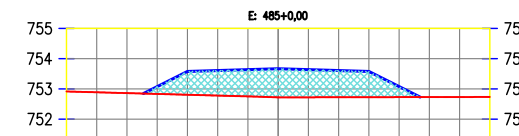
COTAS TN	752,03 752,00 751,98 751,95 751,92 751,89 751,84 751,84 751,84 751,84 751,85
COTAS PROJ.	0,09 0,62 0,67 0,73 0,82 0,79 0,76 0,72 0,22
COTAS VERM.	



COTAS TN	752,33 752,30 752,28 752,25 752,22 752,19 752,16 752,16 752,16 752,17 752,17
COTAS PROJ.	0,13 0,65 0,71 0,77 0,83 0,80 0,77 0,74 0,24
COTAS VERM.	

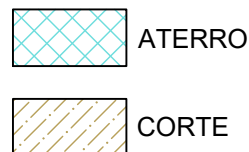


COTAS TN	752,63 752,60 752,57 752,54 752,51 752,48 752,45 752,45 752,44 752,44 752,44
COTAS PROJ.	0,17 0,70 0,76 0,82 0,88 0,85 0,82 0,79 0,29
COTAS VERM.	



COTAS TN	752,89 752,86 752,83 752,81 752,78 752,75 752,72 752,72 752,72 752,73 752,73
COTAS PROJ.	0,24 0,77 0,83 0,88 0,95 0,91 0,88 0,85 0,35
COTAS VERM.	

LEGENDA:




JOTA BARROS PROJETOS
Arthur Moreira Torquato
Engº Civil - CREA 53900D - CE

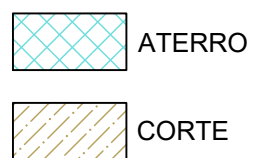


PREFEITURA MUNICIPAL DE GUARACIABA DO NORTE	
RECUPERAÇÃO DE ESTRADAS VICINAIS NO MUNICÍPIO DE GUARACIABA DO NORTE-CE - PT 1086270-03	
SEÇÕES TRANSVERSAIS	
PROJETISTA:	ENG. CIVIL ARTHUR MOREIRA TORQUATO - CREA 53.900D-CE
ARQUIVO:	TRECHO LIMOEIRO DOS POMPEUS A DESCOBERTA-SEÇÕES.DWG

PRANCHA:	50 / 73
ESCALA:	1/250



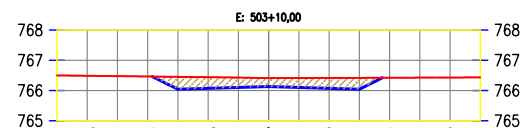
LEGENDA:



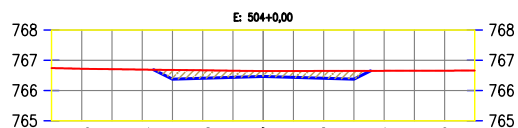
JOTA BARROS PROJETOS
 Arthur Moreira Torquato
 Engº Civil - CREA 53900D - CE



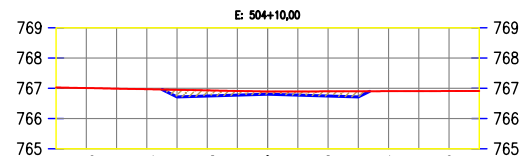
PREFEITURA MUNICIPAL DE GUARACIABA DO NORTE RECUPERAÇÃO DE ESTRADAS VICINAIS NO MUNICÍPIO DE GUARACIABA DO NORTE-CE - PT 1086270-03 SEÇÕES TRANSVERSAIS		PRANCHA: 52 / 73
PROJETISTA:	ENG. CIVIL ARTHUR MOREIRA TORQUATO - CREA 53.900D-CE	ESCALA: 1/250
ARQUIVO:	TRECHO LIMOEIRO DOS POMPEUS A DESCOBERTA-SEÇÕES.DWG	



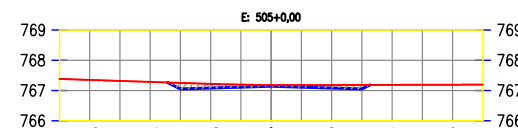
COTAS TN	766.49 766.47 766.46 766.45 766.44
COTAS PROJ.	-0.41 -0.37 -0.33 -0.28 -0.31
COTAS VERM.	766.04 766.07 766.10 766.13 766.10 766.07 766.04



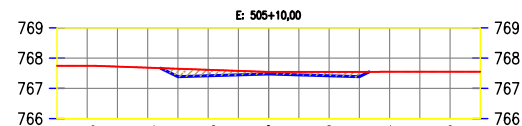
COTAS TN	766.72 766.70 766.69 766.68 766.67 766.65 766.64 766.65 766.65 766.66
COTAS PROJ.	-0.30 -0.26 -0.22 -0.18 -0.21 -0.24 -0.27
COTAS VERM.	766.38 766.41 766.44 766.47 766.44 766.41 766.38



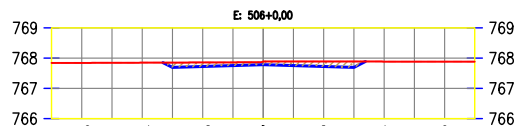
COTAS TN	767.01 766.99 766.97 766.95 766.93 766.91 766.89 766.89 766.90 766.91
COTAS PROJ.	-0.24 -0.19 -0.14 -0.09 -0.12 -0.15 -0.19
COTAS VERM.	766.71 766.74 766.77 766.80 766.77 766.74 766.71 766.90 766.90 766.91



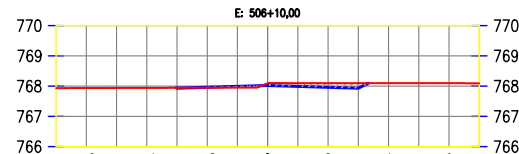
COTAS TN	767.35 767.32 767.28 767.25 767.22 767.19 767.17 767.18 767.18 767.19
COTAS PROJ.	-0.20 -0.14 -0.08 -0.04 -0.07 -0.10 -0.13
COTAS VERM.	767.05 767.08 767.11 767.14 767.11 767.08 767.05 767.19 767.19 767.19



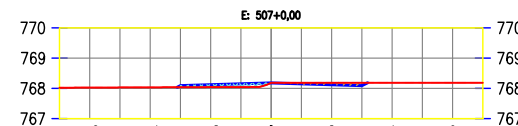
COTAS TN	767.75 767.72 767.69 767.65 767.61 767.58 767.54 767.55 767.55 767.55
COTAS PROJ.	-0.26 -0.20 -0.13 -0.07 -0.10 -0.13 -0.16
COTAS VERM.	767.39 767.42 767.45 767.48 767.45 767.42 767.39 767.55 767.55 767.55



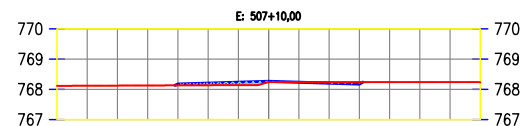
COTAS TN	767.84 767.85 767.85 767.85 767.86 767.86 767.89 767.89 767.89 767.89
COTAS PROJ.	-0.16 -0.13 -0.10 -0.11 -0.13 -0.16 -0.19
COTAS VERM.	767.70 767.73 767.76 767.79 767.76 767.73 767.70 767.89 767.89 767.89



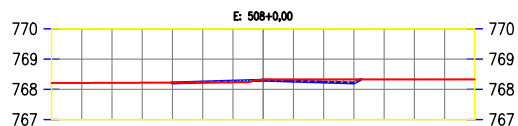
COTAS TN	767.94 767.94 767.94 767.95 767.95 767.95 768.10 768.10 768.10 768.09
COTAS PROJ.	-0.02 0.01 0.04 -0.08 -0.11 -0.14 -0.17
COTAS VERM.	767.93 767.96 767.99 768.02 767.99 767.96 767.93 768.10 768.10 768.09



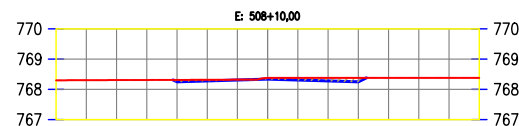
COTAS TN	768.03 768.03 768.03 768.04 768.04 768.04 768.19 768.19 768.19 768.19
COTAS PROJ.	0.05 0.08 0.11 -0.01 -0.04 -0.07 -0.10
COTAS VERM.	768.09 768.12 768.15 768.18 768.15 768.12 768.09 768.19 768.19 768.19



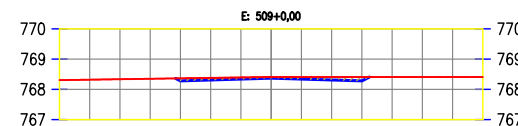
COTAS TN	768.12 768.12 768.13 768.13 768.14 768.14 768.24 768.24 768.23 768.23
COTAS PROJ.	0.05 0.07 0.10 0.03 0.00 -0.03 -0.06
COTAS VERM.	768.18 768.21 768.24 768.24 768.24 768.24 768.18 768.24 768.23 768.23



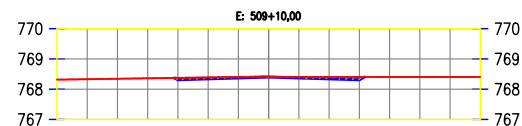
COTAS TN	768.21 768.22 768.22 768.23 768.23 768.33 768.33 768.33 768.33 768.33
COTAS PROJ.	-0.01 0.02 0.04 -0.03 -0.06 -0.08 -0.11
COTAS VERM.	768.21 768.24 768.27 768.30 768.27 768.33 768.33 768.33 768.33 768.33



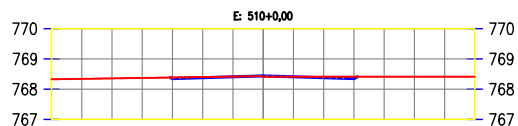
COTAS TN	768.30 768.30 768.31 768.31 768.32 768.32 768.38 768.38 768.38 768.38
COTAS PROJ.	-0.07 -0.04 -0.01 -0.04 -0.07 -0.10 -0.13
COTAS VERM.	768.25 768.28 768.31 768.34 768.31 768.28 768.25 768.38 768.38 768.38



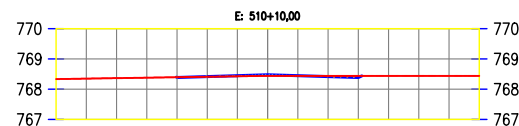
COTAS TN	768.32 768.33 768.35 768.36 768.36 768.39 768.41 768.41 768.41 768.41
COTAS PROJ.	-0.08 -0.07 -0.05 -0.04 -0.07 -0.10 -0.13
COTAS VERM.	768.28 768.31 768.34 768.37 768.41 768.41 768.28 768.41 768.41 768.41



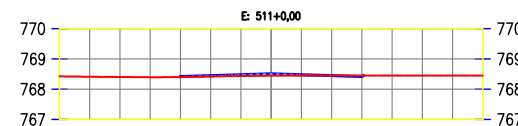
COTAS TN	768.33 768.35 768.36 768.38 768.39 768.41 768.41 768.40 768.40 768.40
COTAS PROJ.	-0.06 -0.05 -0.03 0.00 -0.03 -0.06 -0.09
COTAS VERM.	768.32 768.35 768.38 768.41 768.38 768.35 768.32 768.40 768.40 768.40



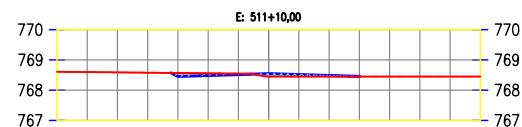
COTAS TN	768.34 768.36 768.37 768.39 768.40 768.42 768.41 768.41 768.41 768.41
COTAS PROJ.	-0.04 -0.02 -0.01 0.03 0.00 -0.03 -0.06
COTAS VERM.	768.35 768.38 768.41 768.44 768.41 768.38 768.35 768.41 768.41 768.41



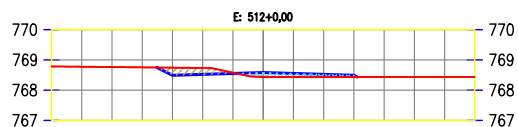
COTAS TN	768.35 768.37 768.38 768.40 768.41 768.43 768.44 768.44 768.44 768.44
COTAS PROJ.	-0.01 0.00 0.02 0.03 0.00 -0.03 -0.06
COTAS VERM.	768.39 768.42 768.45 768.48 768.45 768.42 768.39 768.44 768.44 768.44



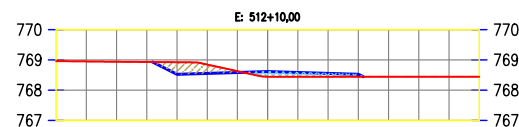
COTAS TN	768.41 768.40 768.40 768.41 768.42 768.44 768.45 768.45 768.45 768.45
COTAS PROJ.	0.02 0.03 0.04 0.06 0.03 0.00 -0.03
COTAS VERM.	768.42 768.45 768.48 768.51 768.48 768.45 768.42 768.45 768.45 768.45



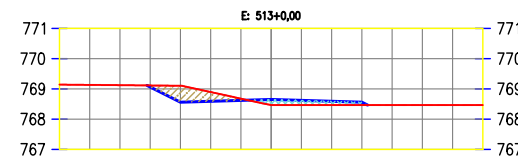
COTAS TN	768.60 768.59 768.58 768.57 768.56 768.55 768.45 768.45 768.45 768.45
COTAS PROJ.	-0.11 -0.07 -0.03 0.10 0.07 0.04 0.01
COTAS VERM.	768.46 768.49 768.52 768.55 768.52 768.49 768.46 768.45 768.45 768.45



COTAS TN	768.77 768.76 768.75 768.74 768.73 768.58 768.43 768.43 768.43 768.43
COTAS PROJ.	-0.25 -0.21 -0.03 0.15 0.12 0.09 0.06
COTAS VERM.	768.49 768.52 768.55 768.58 768.55 768.52 768.49 768.43 768.43 768.43

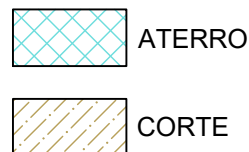


COTAS TN	768.95 768.94 768.93 768.92 768.85 768.63 768.44 768.44 768.44 768.44
COTAS PROJ.	-0.40 -0.29 -0.04 0.17 0.14 0.11 0.08
COTAS VERM.	768.53 768.56 768.59 768.62 768.59 768.56 768.53 768.44 768.44 768.44



COTAS TN	769.13 769.12 769.11 769.10 768.90 768.68 768.47 768.47 768.47 768.47
COTAS PROJ.	-0.05 -0.04 -0.03 -0.06 -0.18 0.15 0.12 0.09
COTAS VERM.	768.06 768.56 768.59 768.62 768.65 768.62 768.59 768.47 768.47 768.47

LEGENDA:

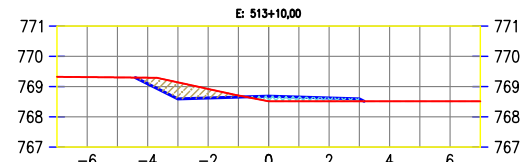


Arthur Moreira Torquato
JOTA BARROS PROJETOS
 Arthur Moreira Torquato
 Engº Civil - CREA 53900D - CE

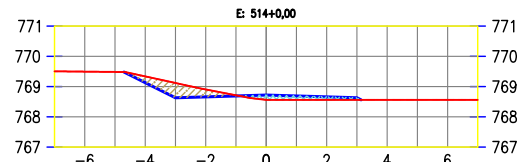


PREFEITURA MUNICIPAL DE GUARACIABA DO NORTE	
RECUPERAÇÃO DE ESTRADAS VICINAIS NO MUNICÍPIO DE GUARACIABA DO NORTE-CE - PT 1086270-03	
SEÇÕES TRANSVERSAIS	
PROJETISTA:	ENG. CIVIL ARTHUR MOREIRA TORQUATO - CREA 53.900D-CE
ARQUIVO:	TRECHO LIMOEIRO DOS POMPEUS A DESCOBERTA-SEÇÕES.DWG

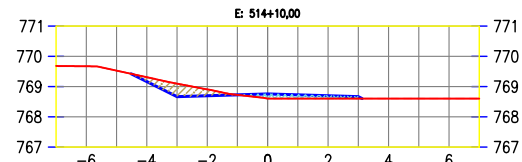
PRANCHA:	53 / 73
ESCALA:	1/250



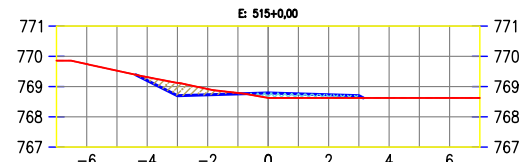
COTAS TN	769.31 769.30 769.29 769.14 768.63 768.92 768.71 768.66 768.51 768.63 768.51 768.51 768.51
COTAS PROJ.	-0.20 -0.54 -0.30 -0.05 0.17 0.14 0.11 0.08
COTAS VERM.	



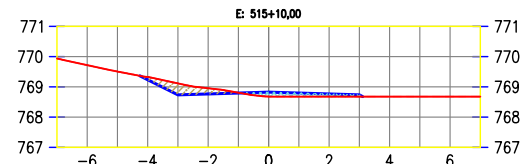
COTAS TN	769.49 769.48 769.34 769.12 768.63 768.91 768.71 768.66 768.56 768.69 768.56 768.56 768.56
COTAS PROJ.	-0.21 -0.49 -0.25 -0.02 0.16 0.13 0.10 0.07
COTAS VERM.	



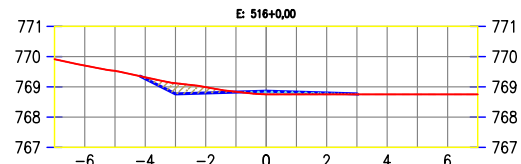
COTAS TN	769.67 769.53 769.31 769.10 768.91 768.73 768.60 768.76 768.60 768.70 768.60 768.60 768.60
COTAS PROJ.	-0.15 -0.43 -0.21 0.00 0.15 0.12 0.09 0.06
COTAS VERM.	



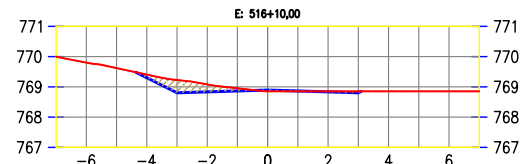
COTAS TN	769.74 769.53 769.31 769.12 768.92 768.79 768.63 768.76 768.63 768.73 768.63 768.63 768.63
COTAS PROJ.	-0.11 -0.42 -0.19 -0.03 0.16 0.13 0.10 0.07
COTAS VERM.	



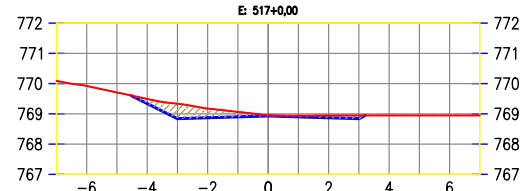
COTAS TN	769.72 769.51 769.33 769.12 768.95 768.81 768.68 768.68 768.77 768.68 768.68 768.68 768.68
COTAS PROJ.	-0.09 -0.38 -0.19 -0.01 0.15 0.12 0.09 0.06
COTAS VERM.	



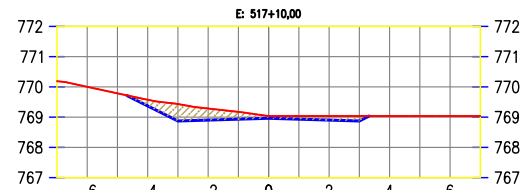
COTAS TN	769.70 769.53 769.32 769.12 768.80 768.99 768.84 768.83 768.75 768.86 768.75 768.75 768.75
COTAS PROJ.	-0.05 -0.35 -0.19 -0.01 0.11 0.08 0.05 0.02
COTAS VERM.	



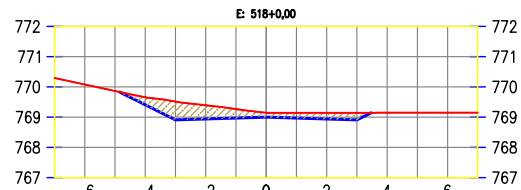
COTAS TN	769.80 769.62 769.41 769.23 769.08 768.95 768.85 768.85 768.85 768.85 768.85 768.85 768.85
COTAS PROJ.	-0.10 -0.42 -0.25 -0.09 0.05 0.01 -0.02 -0.05
COTAS VERM.	



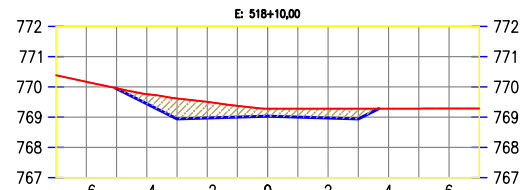
COTAS TN	769.92 769.71 769.49 769.33 769.18 769.07 768.94 768.94 768.95 768.95 768.95 768.95 768.95
COTAS PROJ.	-0.15 -0.49 -0.31 -0.17 -0.01 -0.04 -0.08 -0.11
COTAS VERM.	



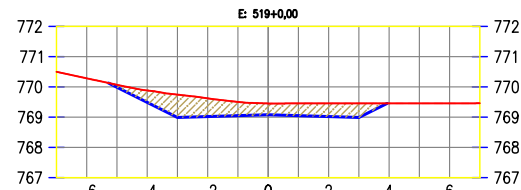
COTAS TN	770.00 769.79 769.58 769.43 769.29 769.17 769.04 769.04 769.04 769.04 769.04 769.04 769.04
COTAS PROJ.	-0.20 -0.56 -0.38 -0.24 -0.07 -0.10 -0.13 -0.16
COTAS VERM.	



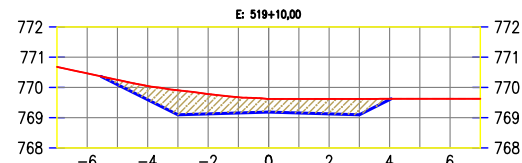
COTAS TN	770.08 769.87 769.66 769.52 769.39 769.27 769.14 769.15 769.15 769.15 769.15 769.15 769.15
COTAS PROJ.	-0.25 -0.61 -0.45 -0.30 -0.15 -0.18 -0.21 -0.24
COTAS VERM.	



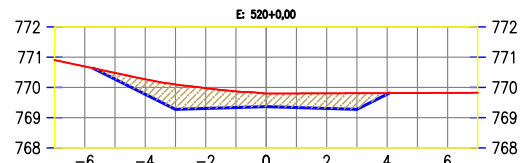
COTAS TN	770.17 769.96 769.76 769.62 769.51 769.37 769.28 769.28 769.28 769.28 769.28 769.28 769.28
COTAS PROJ.	-0.01 -0.32 -0.67 -0.53 -0.37 -0.24 -0.28 -0.31 -0.34
COTAS VERM.	



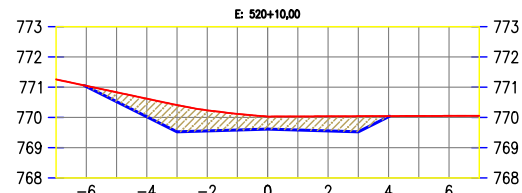
COTAS TN	770.28 770.07 769.88 769.74 769.62 769.50 769.45 769.45 769.46 769.46 769.46 769.46 769.46
COTAS PROJ.	-0.08 -0.39 -0.76 -0.60 -0.46 -0.37 -0.41 -0.44 -0.47
COTAS VERM.	



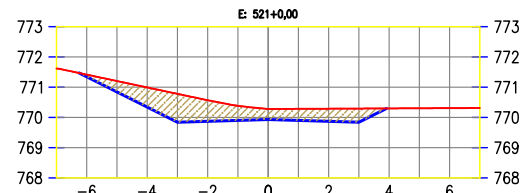
COTAS TN	770.47 770.25 770.05 769.91 769.78 769.68 769.62 769.62 769.62 769.62 769.62 769.62 769.63
COTAS PROJ.	-0.16 -0.45 -0.81 -0.66 -0.52 -0.43 -0.46 -0.50 -0.53 -0.03
COTAS VERM.	



COTAS TN	770.69 770.48 770.27 770.10 769.97 769.87 769.80 769.80 769.81 769.81 769.81 769.82 769.82
COTAS PROJ.	-0.21 -0.50 -0.83 -0.67 -0.54 -0.43 -0.47 -0.50 -0.54 -0.04
COTAS VERM.	



COTAS TN	771.05 770.83 770.62 770.41 770.23 770.12 770.03 770.03 770.04 770.04 770.05 770.05 770.05
COTAS PROJ.	-0.02 -0.31 -0.60 -0.89 -0.68 -0.53 -0.41 -0.45 -0.48 -0.51 -0.02
COTAS VERM.	



COTAS TN	771.42 771.20 770.99 770.78 770.57 770.38 770.28 770.28 770.29 770.29 770.30 770.30 770.31
COTAS PROJ.	-0.07 -0.36 -0.65 -0.94 -0.70 -0.48 -0.35 -0.38 -0.42 -0.45
COTAS VERM.	

LEGENDA:



Arthur Moreira Torquato
JOTA BARROS PROJETOS
 Arthur Moreira Torquato
 Engº Civil - CREA 53900D - CE



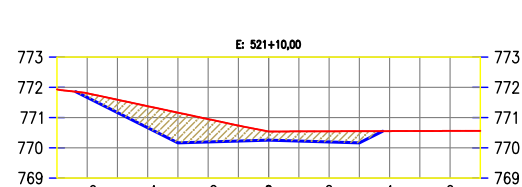
PREFEITURA MUNICIPAL DE GUARACIABA DO NORTE	
RECUPERAÇÃO DE ESTRADAS VICINAIS NO MUNICÍPIO DE GUARACIABA DO NORTE-CE - PT 1086270-03	
SEÇÕES TRANSVERSAIS	
PROJETISTA:	ENG. CIVIL ARTHUR MOREIRA TORQUATO - CREA 53.900D-CE
ARQUIVO:	TRECHO LIMOEIRO DOS POMPEUS A DESCOBERTA-SEÇÕES.DWG

PRANCHA:

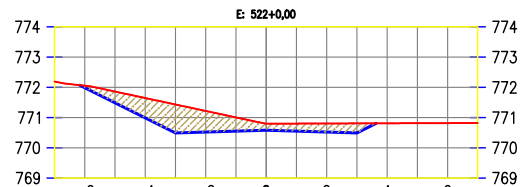
54 / 73

ESCALA:

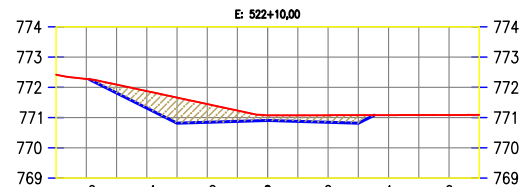
1/250



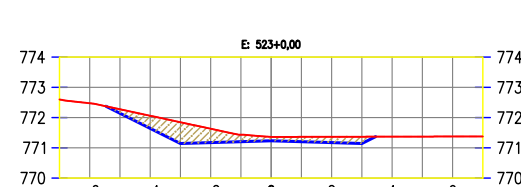
COTAS TN	771.81
COTAS PROJ.	771.67
COTAS VERM.	-0.14
	771.59
	771.38
	771.16
	770.95
	770.74
	770.54
	770.54
	770.55
	770.55
	770.56
	770.56



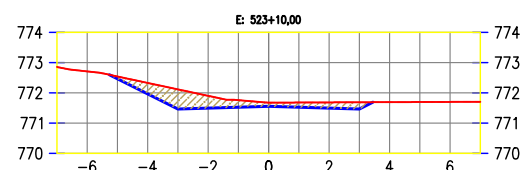
COTAS TN	772.05
COTAS PROJ.	771.99
COTAS VERM.	-0.06
	771.86
	771.65
	771.43
	771.22
	771.01
	770.80
	770.80
	770.80
	770.81
	770.81
	770.82
	770.82



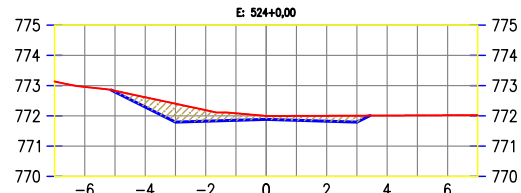
COTAS TN	772.28
COTAS PROJ.	771.82
COTAS VERM.	-0.27
	772.09
	771.88
	771.66
	771.45
	771.23
	771.07
	771.07
	771.08
	771.08
	771.08
	771.09
	771.09



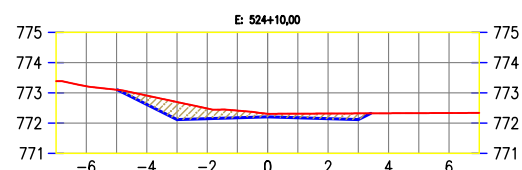
COTAS TN	772.47
COTAS PROJ.	772.14
COTAS VERM.	-0.13
	772.27
	772.06
	771.85
	771.63
	771.44
	771.36
	771.36
	771.37
	771.37
	771.37
	771.37
	771.37



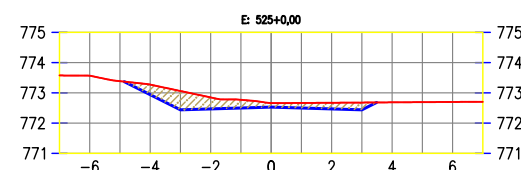
COTAS TN	772.71
COTAS PROJ.	772.47
COTAS VERM.	-0.08
	772.54
	772.33
	772.12
	771.90
	771.76
	771.68
	771.68
	771.68
	771.69
	771.69
	771.70
	771.70



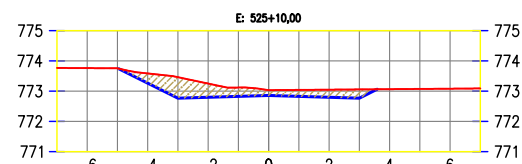
COTAS TN	772.96
COTAS PROJ.	772.79
COTAS VERM.	-0.04
	772.83
	772.62
	772.40
	772.19
	772.09
	771.99
	772.00
	772.00
	772.01
	772.01
	772.02
	772.02



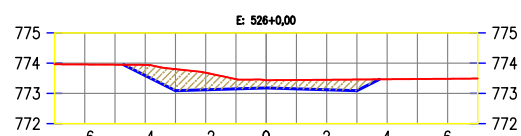
COTAS TN	773.22
COTAS PROJ.	772.62
COTAS VERM.	-0.29
	773.10
	772.91
	772.70
	772.48
	772.41
	772.31
	772.31
	772.32
	772.32
	772.33
	772.33
	772.33



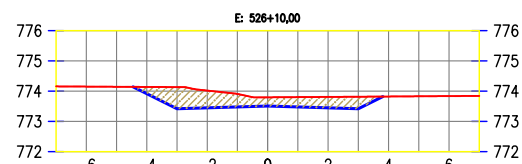
COTAS TN	773.57
COTAS PROJ.	772.94
COTAS VERM.	-0.33
	773.39
	773.27
	773.06
	772.85
	772.77
	772.66
	772.66
	772.67
	772.67
	772.68
	772.68
	772.69
	772.69
	772.70
	772.70



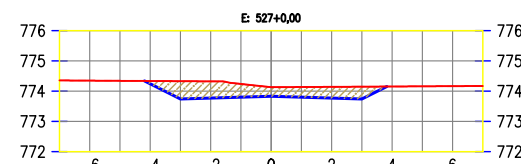
COTAS TN	773.76
COTAS PROJ.	773.27
COTAS VERM.	-0.32
	773.75
	773.59
	773.46
	773.25
	773.12
	773.03
	773.04
	773.05
	773.06
	773.07
	773.07
	773.08
	773.08



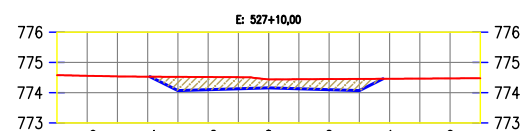
COTAS TN	773.96
COTAS PROJ.	773.59
COTAS VERM.	-0.35
	773.95
	773.80
	773.68
	773.47
	773.44
	773.44
	773.45
	773.45
	773.46
	773.47
	773.48
	773.48
	773.48



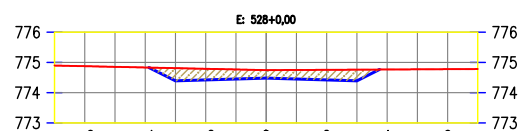
COTAS TN	774.15
COTAS PROJ.	773.92
COTAS VERM.	-0.22
	774.15
	774.14
	774.13
	774.02
	773.91
	773.80
	773.80
	773.81
	773.82
	773.82
	773.83
	773.84
	773.84



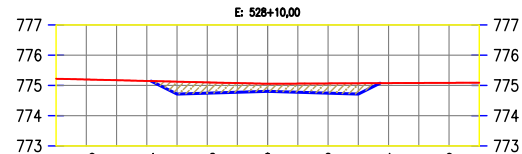
COTAS TN	774.35
COTAS PROJ.	774.24
COTAS VERM.	-0.09
	774.34
	774.34
	774.33
	774.32
	774.24
	774.13
	774.14
	774.14
	774.15
	774.15
	774.16
	774.16
	774.17
	774.17



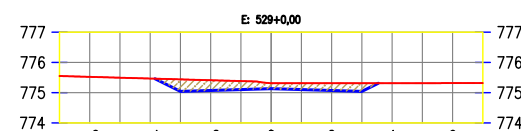
COTAS TN	774.56
COTAS PROJ.	774.07
COTAS VERM.	-0.46
	774.54
	774.53
	774.52
	774.51
	774.44
	774.44
	774.45
	774.46
	774.46
	774.47
	774.47
	774.47
	774.47



COTAS TN	774.88
COTAS PROJ.	774.39
COTAS VERM.	-0.42
	774.85
	774.81
	774.79
	774.77
	774.75
	774.75
	774.76
	774.76
	774.77
	774.77
	774.78
	774.78
	774.78

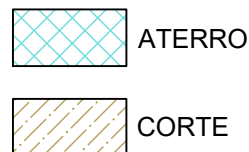


COTAS TN	775.20
COTAS PROJ.	774.72
COTAS VERM.	-0.41
	775.17
	775.13
	775.10
	775.08
	775.06
	775.06
	775.07
	775.07
	775.08
	775.08
	775.09
	775.09



COTAS TN	775.52
COTAS PROJ.	775.04
COTAS VERM.	-0.40
	775.50
	775.47
	775.44
	775.41
	775.38
	775.31
	775.31
	775.31
	775.31
	775.31
	775.31
	775.32
	775.32

LEGENDA:

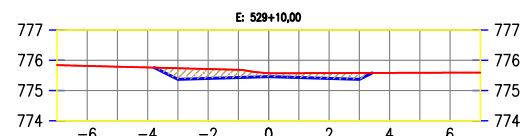


JOTA BARROS PROJETOS
 Arthur Moreira Torquato
 Engº Civil - CREA 53900D - CE

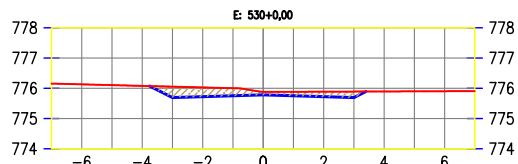


PREFEITURA MUNICIPAL DE GUARACIABA DO NORTE	
RECUPERAÇÃO DE ESTRADAS VICINAIS NO MUNICÍPIO DE GUARACIABA DO NORTE-CE - PT 1086270-03	
SEÇÕES TRANSVERSAIS	
PROJETISTA:	ENG. CIVIL ARTHUR MOREIRA TORQUATO - CREA 53.900D-CE
ARQUIVO:	TRECHO LIMOEIRO DOS POMPEUS A DESCOBERTA-SEÇÕES.DWG

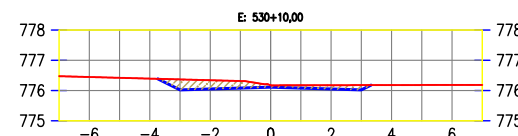
PRANCHA:	55 / 73
ESCALA:	1/250



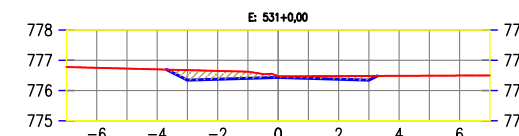
COTAS TN	775.81 775.79 775.76 775.74
COTAS PROJ.	-0.37 775.37 775.40 775.71
COTAS VERM.	-0.31 775.43 775.68 775.57 775.57 775.58 775.59 775.59



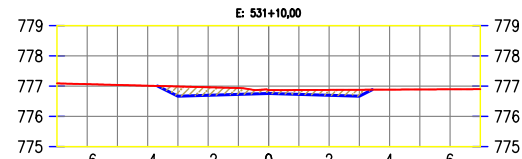
COTAS TN	776.13 776.10 776.08 776.05
COTAS PROJ.	-0.36 775.69 775.72 776.03
COTAS VERM.	-0.25 775.75 776.00 775.88 775.88 775.89 775.89 775.90 775.90



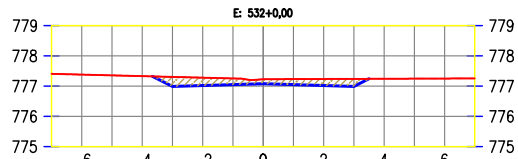
COTAS TN	776.45 776.42 776.39 776.37
COTAS PROJ.	-0.35 776.02 776.05 776.34
COTAS VERM.	-0.29 776.08 776.31 776.17 776.17 776.18 776.18 776.18



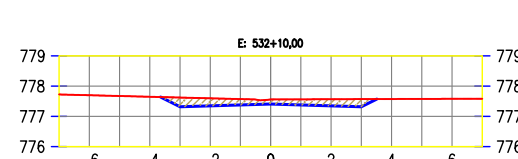
COTAS TN	776.75 776.72 776.70 776.67
COTAS PROJ.	-0.33 776.34 776.37 776.65
COTAS VERM.	-0.22 776.40 776.62 776.47 776.47 776.48 776.48 776.49 776.49



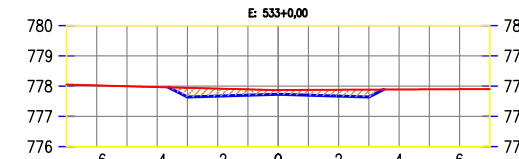
COTAS TN	777.07 777.04 777.01 776.99
COTAS PROJ.	-0.32 776.67 776.70 776.96
COTAS VERM.	-0.21 776.73 776.94 776.87 776.87 776.88 776.89 776.89 776.89



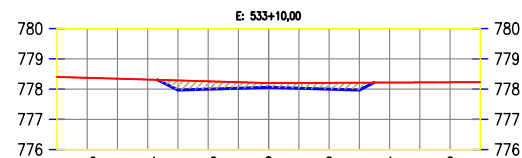
COTAS TN	777.38 777.36 777.33 777.31
COTAS PROJ.	-0.31 776.99 777.02 777.28
COTAS VERM.	-0.20 777.05 777.25 777.23 777.23 777.24 777.24 777.25 777.25



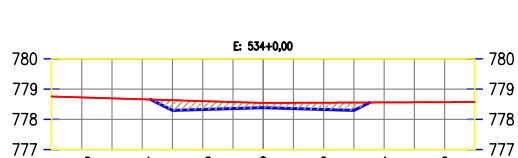
COTAS TN	777.70 777.67 777.65 777.62
COTAS PROJ.	-0.31 777.32 777.35 777.60
COTAS VERM.	-0.19 777.38 777.57 777.56 777.56 777.57 777.57 777.58 777.58



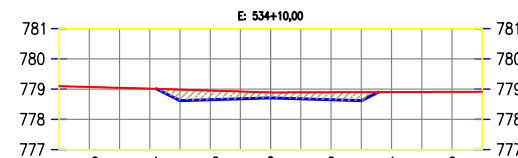
COTAS TN	778.02 778.00 777.97 777.94
COTAS PROJ.	-0.30 777.64 777.67 777.92
COTAS VERM.	-0.19 777.70 777.89 777.87 777.87 777.88 777.89 777.89 777.90



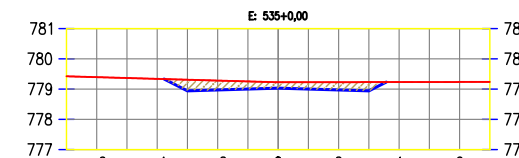
COTAS TN	778.37 778.34 778.31 778.29
COTAS PROJ.	-0.32 777.97 778.26 778.23
COTAS VERM.	-0.26 778.03 778.20 778.20 778.20 778.21 778.22 778.22 778.22



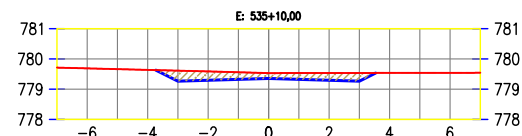
COTAS TN	778.72 778.69 778.66 778.63
COTAS PROJ.	-0.34 778.29 778.60 778.57
COTAS VERM.	-0.28 778.35 778.54 778.55 778.55 778.56 778.56 778.57 778.57



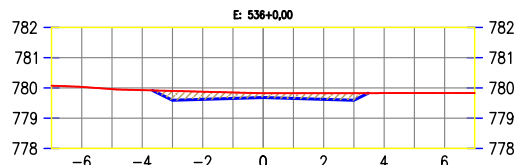
COTAS TN	779.07 779.04 779.01 778.98
COTAS PROJ.	-0.36 778.62 778.95 778.92
COTAS VERM.	-0.24 778.71 778.89 778.89 778.90 778.90 778.91 778.91 778.91



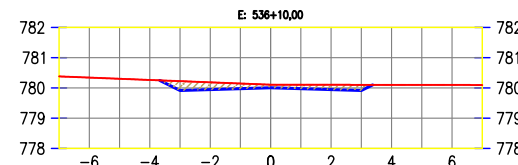
COTAS TN	779.39 779.37 779.34 779.31
COTAS PROJ.	-0.37 778.94 779.28 779.25
COTAS VERM.	-0.31 779.03 779.22 779.23 779.23 779.23 779.23 779.23 779.23



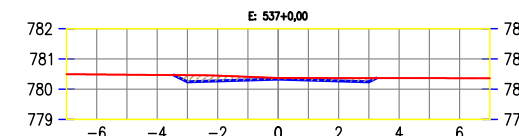
COTAS TN	779.69 779.66 779.64 779.61
COTAS PROJ.	-0.35 779.27 779.59 779.56
COTAS VERM.	-0.29 779.30 779.53 779.53 779.53 779.54 779.54 779.54 779.54



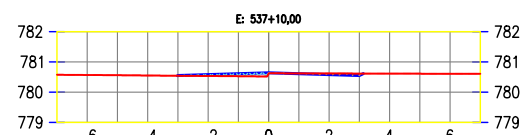
COTAS TN	780.04 779.96 779.93 779.90
COTAS PROJ.	-0.31 779.59 779.88 779.85
COTAS VERM.	-0.20 779.62 779.83 779.83 779.83 779.83 779.83 779.83 779.83



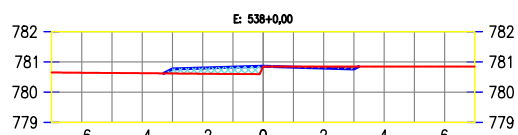
COTAS TN	780.34 780.30 780.27 780.23
COTAS PROJ.	-0.31 779.92 780.19 780.15
COTAS VERM.	-0.24 779.98 780.11 780.11 780.11 780.11 780.10 780.10 780.10



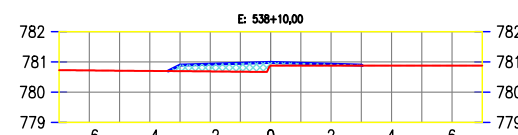
COTAS TN	780.49 780.48 780.47 780.46
COTAS PROJ.	-0.22 780.24 780.45 780.41
COTAS VERM.	-0.18 780.30 780.37 780.37 780.37 780.37 780.36 780.36 780.36



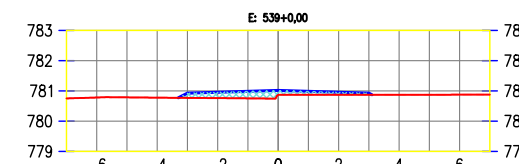
COTAS TN	780.57 780.56 780.55 780.54
COTAS PROJ.	0.01 780.55 780.53 780.62
COTAS VERM.	0.04 780.61 780.62 780.62 780.61 780.61 780.61



COTAS TN	780.64 780.63 780.63 780.62
COTAS PROJ.	0.15 780.77 780.61 780.60
COTAS VERM.	0.19 780.83 780.85 780.85 780.85 780.85 780.85 780.85 780.85

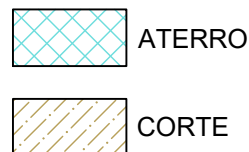


COTAS TN	780.72 780.71 780.70 780.69
COTAS PROJ.	0.20 780.89 780.88 780.88
COTAS VERM.	0.24 780.95 780.88 780.88 780.88 780.88 780.88 780.88 780.88



COTAS TN	780.78 780.79 780.78 780.77
COTAS PROJ.	0.15 780.92 780.76 780.75
COTAS VERM.	0.19 781.01 780.87 780.87 780.87 780.87 780.87 780.87 780.88

LEGENDA:




Arthur Moreira Torquato
JOTA BARROS PROJETOS
 Arthur Moreira Torquato
 Engº Civil - CREA 53900D - CE





PREFEITURA MUNICIPAL DE GUARACIABA DO NORTE	
RECUPERAÇÃO DE ESTRADAS VICINAIS NO MUNICÍPIO DE GUARACIABA DO NORTE-CE - PT 1086270-03	
SEÇÕES TRANSVERSAIS	
PROJETISTA:	ENG. CIVIL ARTHUR MOREIRA TORQUATO - CREA 53.900D-CE
ARQUIVO:	TRECHO LIMOEIRO DOS POMPEUS A DESCOBERTA-SEÇÕES.DWG


PRANCHA:	56 / 73
ESCALA:	1/250




LEGENDA:

 **ATERRO**

 **CORTE**


JOTA BARROS PROJETOS
 Arthur Moreira Torquato
 Engº Civil - CREA 53900D - CE


JOTA BARROS
PROJETOS

PREFEITURA MUNICIPAL DE GUARACIABA DO NORTE

RECUPERAÇÃO DE ESTRADAS VICINAIS NO MUNICÍPIO DE GUARACIABA DO NORTE-CE - PT 1086270-03

SEÇÕES TRANSVERSAIS

PROJETISTA: ENG. CIVIL ARTHUR MOREIRA TORQUATO - CREA 53.900D-CE


ARQUIVO: TRECHO LIMOEIRO DOS POMPEUS A DESCOBERTA-SEÇÕES.DWG

PRANCHA:

57 / 73

ESCALA:

1/250



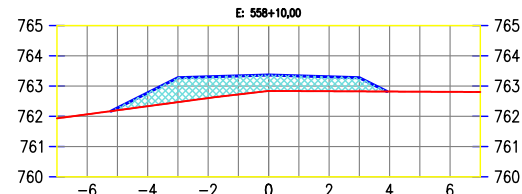
LEGENDA:



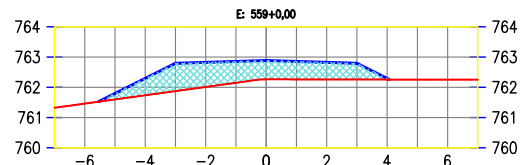
JOTA BARROS PROJETOS
Arthur Moreira Torquato
Engº Civil - CREA 53900D - CE



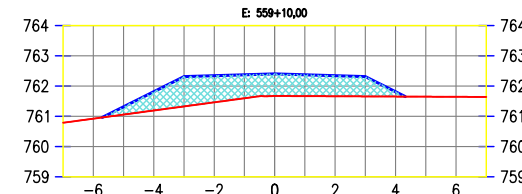
PREFEITURA MUNICIPAL DE GUARACIABA DO NORTE		PRANCHA:
RECUPERAÇÃO DE ESTRADAS VICINAIS NO MUNICÍPIO DE GUARACIABA DO NORTE-CE - PT 1086270-03		58 / 73
SEÇÕES TRANSVERSAIS		
PROJETISTA:	ENG. CIVIL ARTHUR MOREIRA TORQUATO - CREA 53.900D-CE	ESCALA:
ARQUIVO:	TRECHO LIMOEIRO DOS POMPEUS A DESCOBERTA-SEÇÕES.DWG	1/250



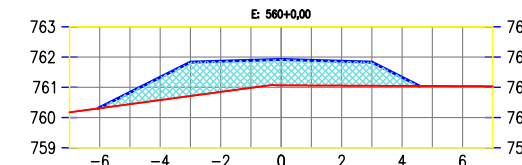
COTAS TN	762.06	762.20	762.33	762.47	762.60	762.72	762.84	762.93	762.83	762.82	762.81
COTAS PROJ.	762.28	762.78	762.33	762.28	762.60	763.34	763.37	763.34	763.31	763.28	762.81
COTAS VERM.	0.08	0.44	0.81	0.71	0.61	0.53	0.50	0.48	0.45		



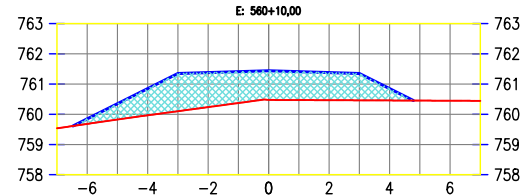
COTAS TN	761.46	761.60	761.74	761.87	762.01	762.15	762.26	762.26	762.26	762.25	762.25
COTAS PROJ.	761.79	762.29	761.74	761.87	762.01	762.85	762.88	762.85	762.79	762.26	762.26
COTAS VERM.	0.20	0.56	0.92	0.81	0.71	0.62	0.59	0.56	0.54	0.04	



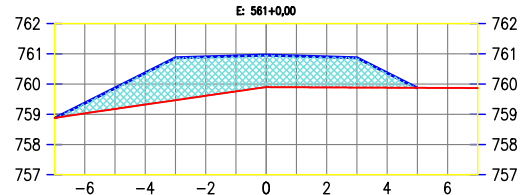
COTAS TN	760.92	761.06	761.19	761.33	761.46	761.60	761.67	761.66	761.66	761.65	761.64
COTAS PROJ.	761.31	761.81	761.19	761.33	761.46	762.37	762.40	762.37	762.31	761.66	761.64
COTAS VERM.	0.26	0.62	0.99	0.88	0.78	0.73	0.71	0.68	0.65	0.16	



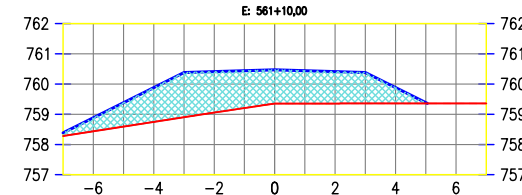
COTAS TN	760.31	760.44	760.58	760.71	760.85	760.98	761.06	761.06	761.05	761.05	761.04
COTAS PROJ.	760.33	760.83	760.44	760.58	760.71	760.85	761.06	761.06	761.05	761.05	761.04
COTAS VERM.	0.02	0.39	0.75	1.12	1.01	0.91	0.85	0.83	0.80	0.28	



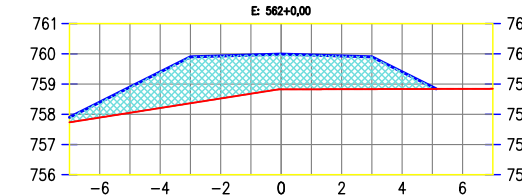
COTAS TN	759.88	759.83	759.96	760.24	760.37	760.47	760.47	760.46	760.46	760.45	760.45
COTAS PROJ.	759.85	760.35	759.96	760.24	760.37	760.47	760.47	760.46	760.46	760.45	760.45
COTAS VERM.	0.17	0.52	0.88	1.14	1.04	0.96	0.94	0.91	0.89	0.39	



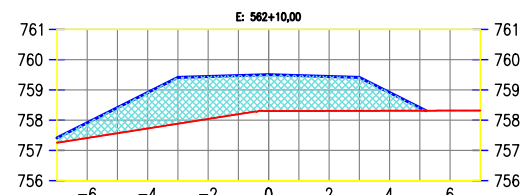
COTAS TN	759.03	759.18	759.32	759.47	759.61	759.76	759.89	759.89	759.88	759.87	759.87
COTAS PROJ.	759.36	759.86	759.32	759.47	759.61	760.92	760.92	760.92	760.86	759.88	759.87
COTAS VERM.	0.34	0.89	1.04	1.40	1.28	1.17	1.06	1.03	0.98	0.48	



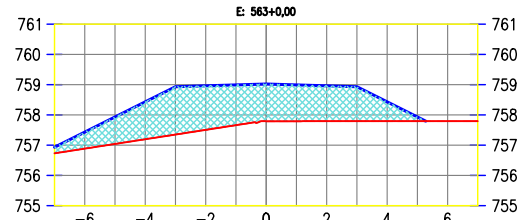
COTAS TN	758.44	758.59	758.75	758.90	759.05	759.20	759.35	759.35	759.35	759.36	759.36
COTAS PROJ.	758.88	759.38	758.75	758.90	759.05	760.44	760.47	760.44	760.41	759.35	759.36
COTAS VERM.	0.45	0.79	1.14	1.48	1.36	1.24	1.12	1.09	1.06	0.53	



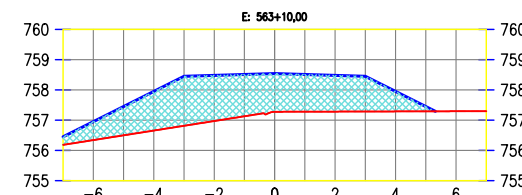
COTAS TN	757.89	758.05	758.21	758.36	758.52	758.68	758.82	758.82	758.83	758.83	758.84
COTAS PROJ.	758.40	758.90	758.21	758.36	758.52	758.68	758.82	758.82	758.83	758.83	758.84
COTAS VERM.	0.51	0.85	1.19	1.54	1.41	1.28	1.17	1.13	1.10	0.57	



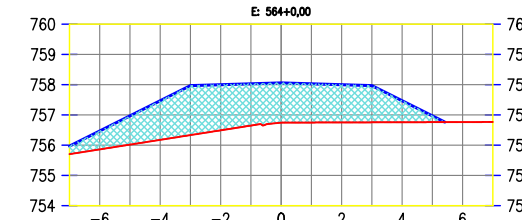
COTAS TN	757.41	757.57	757.73	757.88	758.04	758.20	758.31	758.31	758.31	758.32	758.32
COTAS PROJ.	757.92	758.42	757.73	757.88	758.04	758.30	758.31	758.31	758.31	758.31	758.32
COTAS VERM.	0.50	0.85	1.19	1.53	1.40	1.28	1.17	1.14	1.11	0.60	



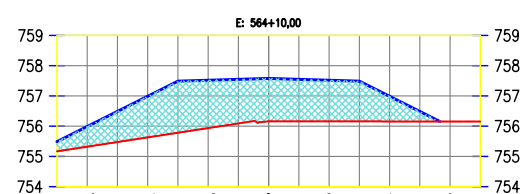
COTAS TN	757.43	757.58	757.73	757.88	758.03	758.18	758.33	758.48	758.63	758.78	758.93
COTAS PROJ.	757.93	758.43	757.73	757.88	758.03	758.33	758.63	758.93	759.23	759.53	759.83
COTAS VERM.	0.55	0.89	1.24	1.58	1.46	1.33	1.23	1.20	1.17	1.14	



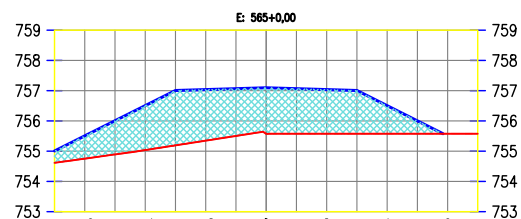
COTAS TN	756.34	756.50	756.66	756.81	756.97	757.13	757.28	757.28	757.29	757.30	757.30
COTAS PROJ.	756.95	757.45	756.66	756.81	756.97	757.13	757.28	757.28	757.29	757.29	757.30
COTAS VERM.	0.61	0.95	1.29	1.64	1.51	1.38	1.26	1.23	1.20	0.66	



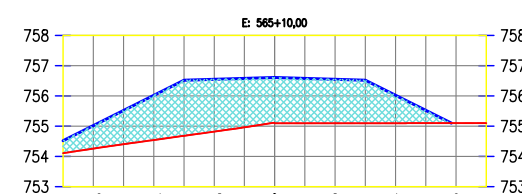
COTAS TN	755.86	756.02	756.18	756.33	756.49	756.65	756.75	756.75	756.76	756.76	756.76
COTAS PROJ.	756.47	756.97	756.18	756.33	756.49	756.65	756.75	756.75	756.76	756.76	756.76
COTAS VERM.	0.61	0.95	1.29	1.63	1.51	1.38	1.28	1.25	1.21	0.71	



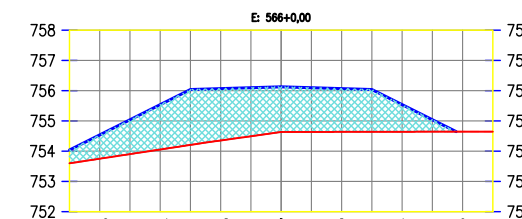
COTAS TN	755.32	755.48	755.63	755.78	755.94	756.09	756.16	756.16	756.16	756.15	756.15
COTAS PROJ.	755.99	756.49	755.63	755.78	755.94	756.09	756.16	756.16	756.16	756.15	756.15
COTAS VERM.	0.66	1.01	1.36	1.70	1.58	1.46	1.42	1.39	1.36	0.83	



COTAS TN	754.75	754.89	755.04	755.19	755.35	755.50	755.65	755.80	755.95	756.10	756.25
COTAS PROJ.	755.50	756.00	755.04	755.19	755.35	755.50	755.65	755.80	755.95	756.10	756.25
COTAS VERM.	0.75	1.11	1.47	1.81	1.69	1.56	1.52	1.49	1.46	1.43	

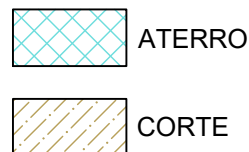


COTAS TN	754.26	754.40	754.54	754.68	754.82	754.96	755.09	755.23	755.37	755.51	755.65
COTAS PROJ.	755.02	755.52	754.54	754.68	754.82	754.96	755.09	755.23	755.37	755.51	755.65
COTAS VERM.	0.76	1.12	1.48	1.84	1.73	1.62	1.52	1.49	1.45	1.42	



COTAS TN	753.75	753.90	754.06	754.21	754.35	754.49	754.63	754.64	754.64	754.64	754.65
COTAS PROJ.	754.54	755.04	754.06	754.21	754.35	754.49	754.63	754.64	754.64	754.64	754.65
COTAS VERM.	0.79	1.14	1.48	1.83	1.71	1.60	1.49	1.46	1.43	1.40	

LEGENDA:



JOTA BARROS PROJETOS
Arthur Moreira Torquato
Engº Civil - CREA 53900D - CE



PREFEITURA MUNICIPAL DE GUARACIABA DO NORTE
RECUPERAÇÃO DE ESTRADAS VICINAIS NO MUNICÍPIO DE GUARACIABA
DO NORTE-CE - PT 1086270-03

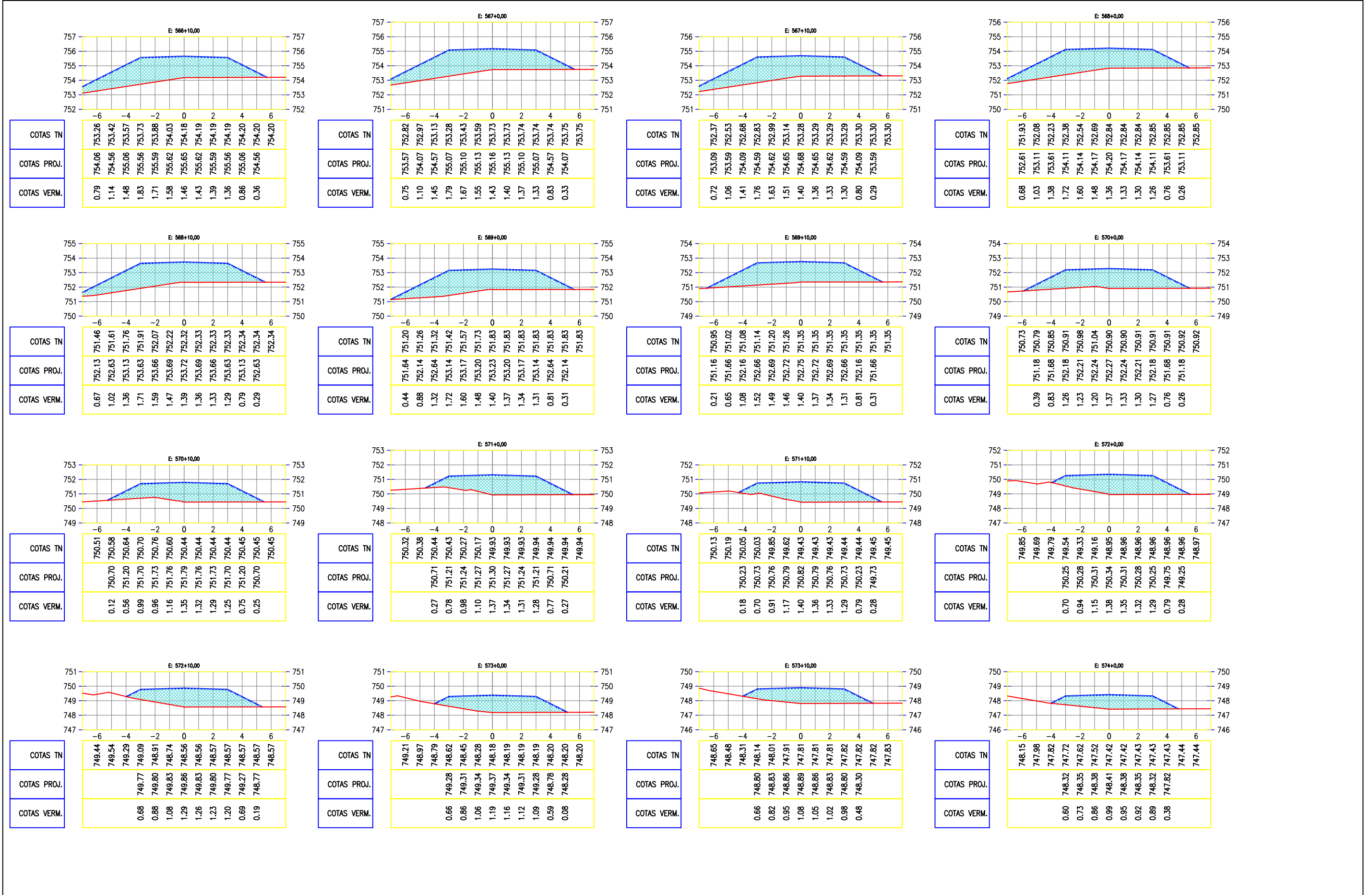
SEÇÕES TRANSVERSAIS
PROJETISTA: ENG. CIVIL ARTHUR MOREIRA TORQUATO - CREA 53.900D-CE
ARQUIVO: TRECHO LIMOEIRO DOS POMPEUS A DESCOBERTA-SEÇÕES.DWG

PRANCHA:

59 / 73

ESCALA:


1/250




LEGENDA:

	ATERRO
	CORTE


Artur Moreira Torquato
JOTA BARROS PROJETOS
 Arthur Moreira Torquato
 Engº Civil - CREA 53900D - CE





PREFEITURA MUNICIPAL DE GUARACIABA DO NORTE RECUPERAÇÃO DE ESTRADAS VICINAIS NO MUNICÍPIO DE GUARACIABA DO NORTE-CE - PT 1086270-03 SEÇÕES TRANSVERSAIS		PRANCHA: 60 / 73
PROJETISTA:	ENG. CIVIL ARTHUR MOREIRA TORQUATO - CREA 53.900D-CE	ESCALA: 1/250
ARQUIVO:	TRECHO LIMOEIRO DOS POMPEUS A DESCOBERTA-SEÇÕES.DWG	




LEGENDA:

 **ATERRO**

 **CORTE**


JOTA BARROS PROJETOS
 Arthur Moreira Torquato
 Engº Civil - CREA 53900D - CE


JOTA BARROS PROJETOS

PREFEITURA MUNICIPAL DE GUARACIABA DO NORTE

RECUPERAÇÃO DE ESTRADAS VICINAIS NO MUNICÍPIO DE GUARACIABA DO NORTE-CE - PT 1086270-03

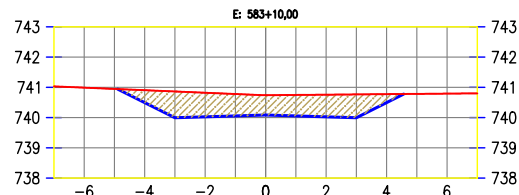
SEÇÕES TRANSVERSAIS

PROJETISTA: ENG. CIVIL ARTHUR MOREIRA TORQUATO - CREA 53.900D-CE

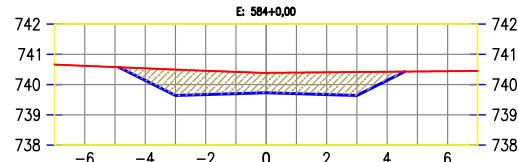
ARQUIVO: TRECHO LIMOEIRO DOS POMPEUS A DESCOBERTA-SEÇÕES.DWG

PRANCHA: **61 / 73**

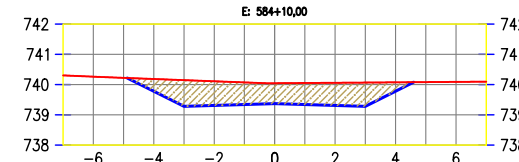
ESCALA: **1/250**



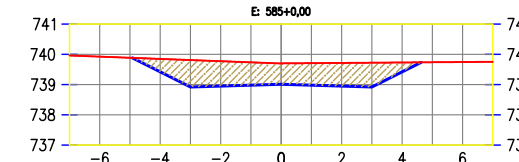
COTAS TN	740.99 740.95 740.91 740.86 740.82 740.78 740.74 740.75 740.76 740.77 740.78 740.79
COTAS PROJ.	-0.41 -0.87 -0.79 -0.72 -0.65 -0.69 -0.73 -0.77 -0.28
COTAS VERM.	



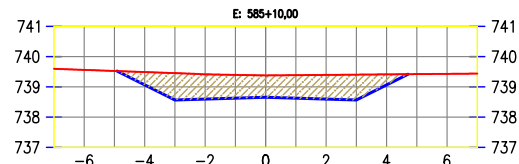
COTAS TN	740.62 740.58 740.54 740.50 739.64 740.46 740.42 740.39 740.40 740.41 740.42 740.43 740.44
COTAS PROJ.	-0.40 -0.86 -0.79 -0.72 -0.66 -0.70 -0.74 -0.78 -0.29
COTAS VERM.	



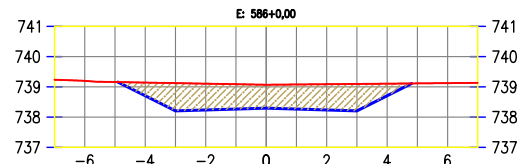
COTAS TN	740.26 740.22 740.19 740.15 739.51 740.11 740.07 740.04 740.05 740.06 740.06 740.07 740.08 740.09
COTAS PROJ.	-0.40 -0.87 -0.80 -0.73 -0.67 -0.71 -0.75 -0.79 -0.29
COTAS VERM.	



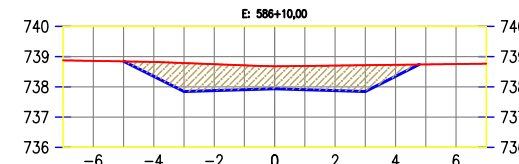
COTAS TN	739.92 739.89 739.85 739.81 739.74 739.70 739.71 739.72 739.72 739.73 739.74 739.75
COTAS PROJ.	-0.43 -0.89 -0.82 -0.75 -0.69 -0.73 -0.76 -0.80 -0.31
COTAS VERM.	



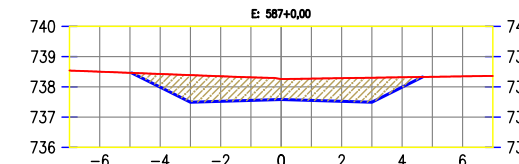
COTAS TN	739.56 739.53 739.49 739.46 739.41 739.40 739.38 739.39 739.40 739.40 739.41 739.42 739.43
COTAS PROJ.	-0.43 -0.89 -0.82 -0.77 -0.72 -0.76 -0.80 -0.84 -0.35
COTAS VERM.	



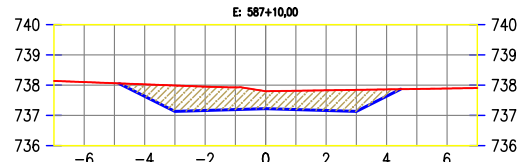
COTAS TN	739.20 739.16 739.14 739.12 738.21 739.11 739.09 739.07 739.08 739.09 739.10 739.11 739.12
COTAS PROJ.	-0.44 -0.92 -0.87 -0.82 -0.77 -0.81 -0.85 -0.89 -0.40
COTAS VERM.	



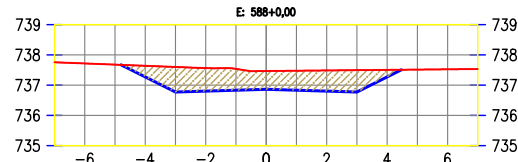
COTAS TN	738.86 738.84 738.83 738.79 738.75 738.71 738.68 738.69 738.70 738.72 738.73 738.74 738.75
COTAS PROJ.	-0.48 -0.94 -0.87 -0.80 -0.74 -0.78 -0.83 -0.87 -0.38
COTAS VERM.	



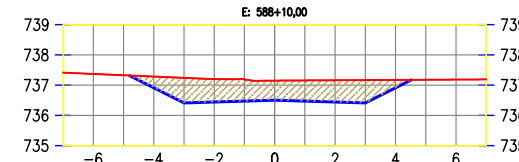
COTAS TN	738.50 738.46 738.43 738.39 738.35 738.32 738.26 738.27 738.29 738.30 738.32 738.33 738.35
COTAS PROJ.	-0.44 -0.90 -0.83 -0.77 -0.68 -0.72 -0.77 -0.81 -0.33
COTAS VERM.	



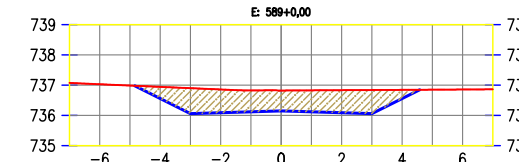
COTAS TN	738.10 738.06 737.63 737.03 737.13 737.95 737.93 737.80 737.81 737.83 737.84 737.86 737.87 737.89
COTAS PROJ.	-0.40 -0.86 -0.79 -0.74 -0.58 -0.62 -0.67 -0.71 -0.23
COTAS VERM.	



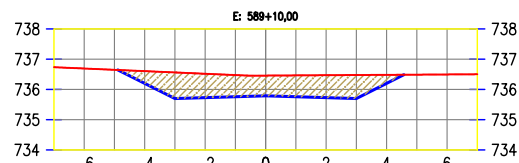
COTAS TN	737.72 737.68 737.64 737.60 737.57 737.54 737.47 737.48 737.49 737.50 737.51 737.52
COTAS PROJ.	-0.37 -0.83 -0.76 -0.71 -0.60 -0.64 -0.68 -0.72 -0.23
COTAS VERM.	



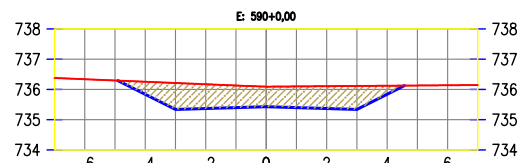
COTAS TN	737.37 737.33 737.28 737.24 737.20 737.19 737.15 737.16 737.16 737.17 737.17 737.18 737.18
COTAS PROJ.	-0.37 -0.83 -0.76 -0.72 -0.65 -0.68 -0.72 -0.75 -0.26
COTAS VERM.	



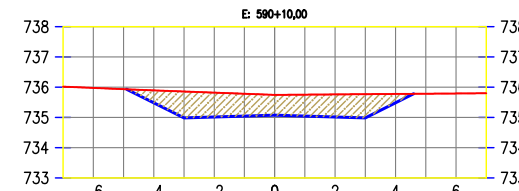
COTAS TN	737.03 736.99 736.94 736.90 736.86 736.83 736.82 736.83 736.84 736.84 736.85 736.86
COTAS PROJ.	-0.39 -0.84 -0.77 -0.71 -0.68 -0.71 -0.75 -0.78 -0.29
COTAS VERM.	



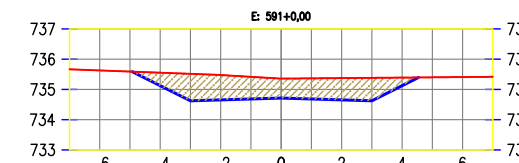
COTAS TN	736.69 736.65 736.61 736.56 736.52 736.48 736.46 736.47 736.48 736.48 736.49 736.50
COTAS PROJ.	-0.41 -0.86 -0.79 -0.72 -0.67 -0.71 -0.74 -0.78 -0.28
COTAS VERM.	



COTAS TN	736.34 736.30 736.25 736.21 736.17 736.13 736.09 736.10 736.11 736.11 736.12 736.13 736.14
COTAS PROJ.	-0.41 -0.87 -0.80 -0.73 -0.66 -0.70 -0.74 -0.77 -0.28
COTAS VERM.	



COTAS TN	735.98 735.94 735.89 735.86 735.82 735.78 735.75 735.75 735.76 735.77 735.78 735.78 735.79
COTAS PROJ.	-0.41 -0.87 -0.81 -0.74 -0.67 -0.71 -0.75 -0.79 -0.29
COTAS VERM.	



COTAS TN	735.63 735.59 735.55 735.52 735.48 735.42 735.37 735.37 735.38 735.39 735.40 735.41
COTAS PROJ.	-0.43 -0.89 -0.82 -0.73 -0.64 -0.68 -0.72 -0.76 -0.27
COTAS VERM.	

LEGENDA:

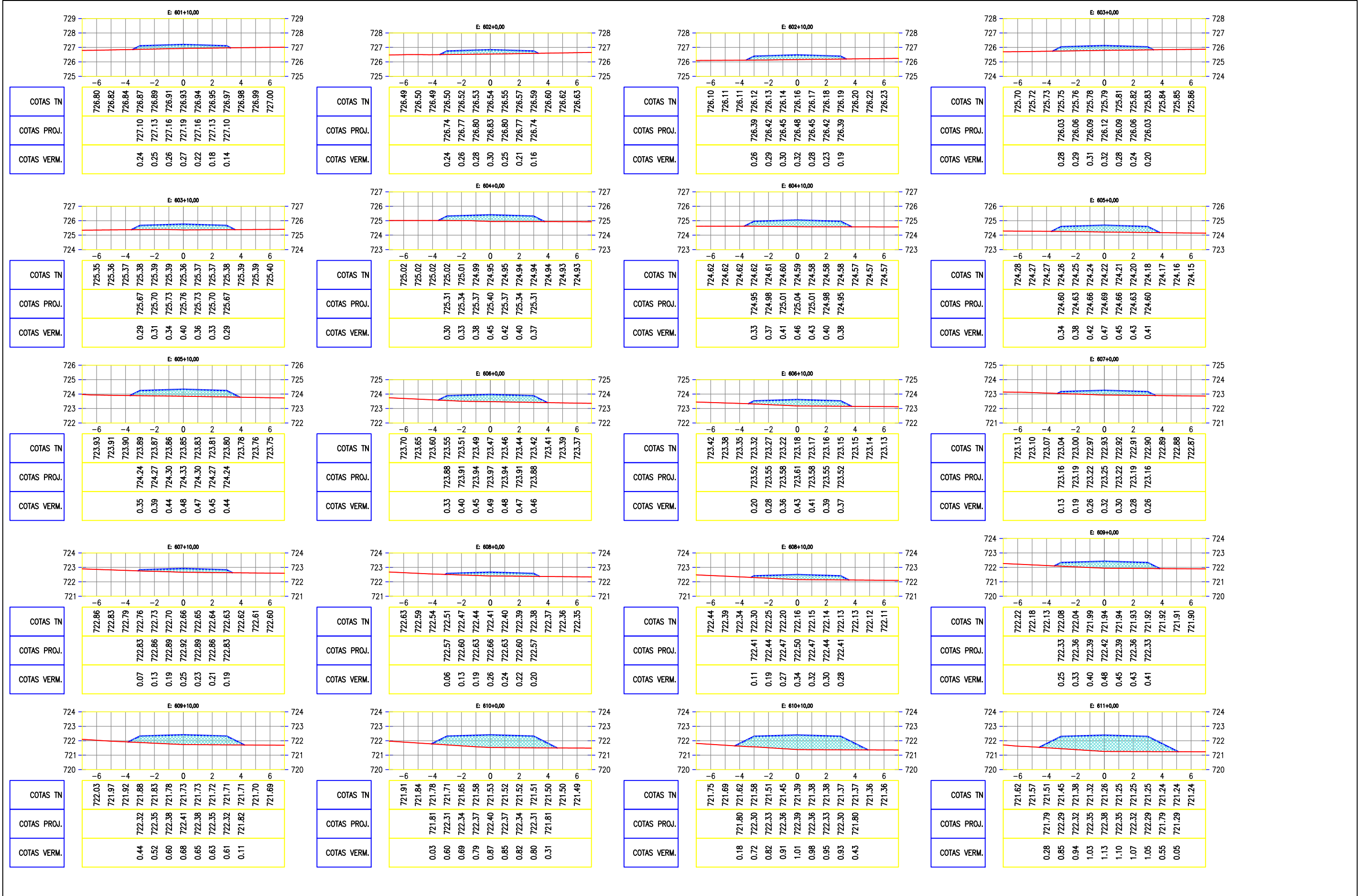


Arthur Moreira Torquato
JOTA BARROS PROJETOS
 Arthur Moreira Torquato
 Engº Civil - CREA 53900-D - CE




PREFEITURA MUNICIPAL DE GUARACIABA DO NORTE	
RECUPERAÇÃO DE ESTRADAS VICINAIS NO MUNICÍPIO DE GUARACIABA DO NORTE-CE - PT 1086270-03	
SEÇÕES TRANSVERSAIS	
PROJETISTA:	ENG. CIVIL ARTHUR MOREIRA TORQUATO - CREA 53.900D-CE
ARQUIVO:	TRECHO LIMOEIRO DOS POMPEUS A DESCOBERTA-SEÇÕES.DWG


PRANCHA:
62 / 73
ESCALA:
1/250



LEGENDA:

- ATERRO
- CORTE


 JOTA BARROS PROJETOS
 Arthur Moreira Torquato
 Engº Civil - CREA 53900D - CE



PREFEITURA MUNICIPAL DE GUARACIABA DO NORTE

RECUPERAÇÃO DE ESTRADAS VICINAIS NO MUNICÍPIO DE GUARACIABA DO NORTE-CE - PT 1086270-03

SEÇÕES TRANSVERSAIS

PROJETISTA: ENG. CIVIL ARTHUR MOREIRA TORQUATO - CREA 53.900D-CE

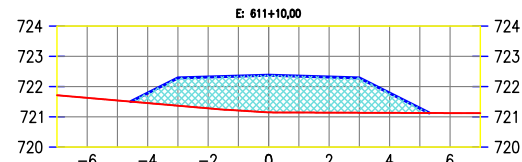
ARQUIVO: TRECHO LIMOEIRO DOS POMPEUS A DESCOBERTA-SEÇÕES.DWG

PRANCHA:

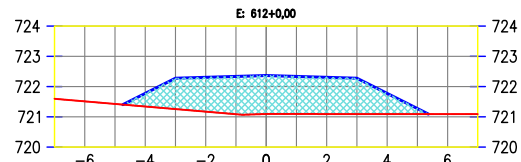
64 / 73

ESCALA:

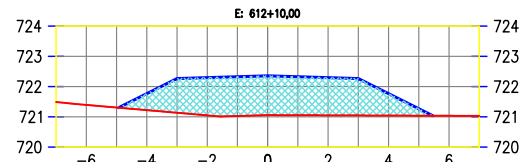
1/250



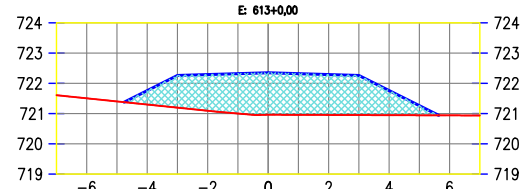
COTAS TN	721.63	721.54	721.45	721.37	721.28	721.21	721.15	721.14	721.13	721.12
COTAS PROJ.		721.78	722.28	721.37	722.31	721.28	722.34	721.21	722.37	721.15
COTAS VERM.		0.33	0.92	1.03	1.13	1.23	1.20	1.18	1.15	0.65



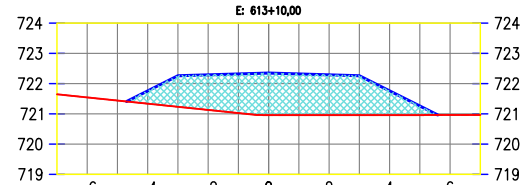
COTAS TN	721.51	721.43	721.34	721.26	721.17	721.09	721.09	721.09	721.09	721.09
COTAS PROJ.		721.78	722.28	721.26	722.31	721.17	722.34	721.09	722.37	721.09
COTAS VERM.		0.43	1.02	1.13	1.25	1.27	1.24	1.21	1.18	0.88



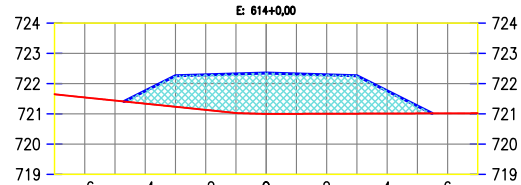
COTAS TN	721.39	721.31	721.22	721.13	721.05	721.03	721.06	721.05	721.05	721.04
COTAS PROJ.		721.77	722.27	721.13	722.30	721.05	722.33	721.05	722.30	721.05
COTAS VERM.		0.55	1.13	1.25	1.30	1.30	1.27	1.25	1.22	0.23



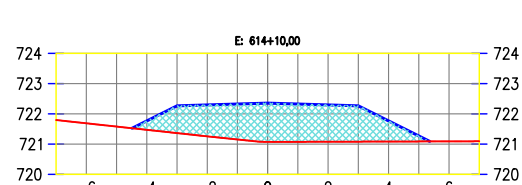
COTAS TN	721.50	721.40	721.30	721.20	721.09	721.00	720.96	720.96	720.95	720.94
COTAS PROJ.		721.76	722.26	721.20	722.29	721.09	722.32	720.96	722.29	720.95
COTAS VERM.		0.46	1.06	1.20	1.32	1.39	1.36	1.34	1.31	0.81



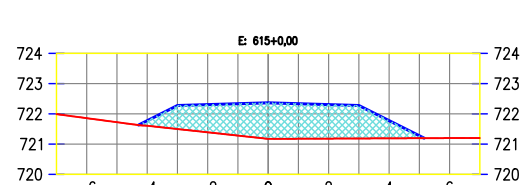
COTAS TN	721.54	721.44	721.34	721.23	721.13	721.03	720.96	720.96	720.96	720.96
COTAS PROJ.		721.76	722.26	721.23	722.29	721.13	722.32	720.96	722.29	720.96
COTAS VERM.		0.42	1.03	1.16	1.29	1.39	1.36	1.33	1.30	0.30



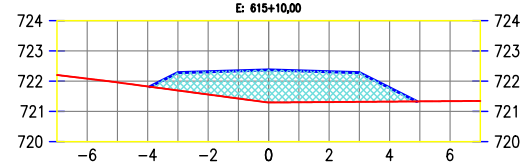
COTAS TN	721.54	721.44	721.34	721.23	721.13	721.03	721.00	721.01	721.01	721.02
COTAS PROJ.		721.76	722.26	721.23	722.29	721.13	722.32	721.01	722.29	721.01
COTAS VERM.		0.42	1.03	1.16	1.29	1.35	1.32	1.29	1.25	0.25



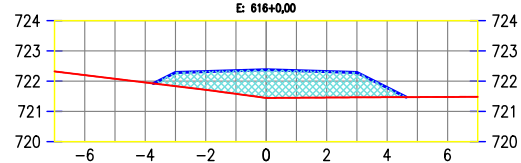
COTAS TN	721.69	721.58	721.47	721.36	721.26	721.15	721.07	721.08	721.08	721.09
COTAS PROJ.		721.77	722.27	721.36	722.30	721.26	722.33	721.08	722.30	721.08
COTAS VERM.		0.29	0.90	1.04	1.17	1.28	1.25	1.22	1.19	0.68



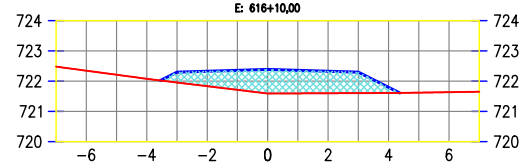
COTAS TN	721.86	721.72	721.61	721.50	721.39	721.28	721.17	721.18	721.19	721.20
COTAS PROJ.		721.77	722.27	721.50	722.30	721.39	722.33	721.18	722.30	721.19
COTAS VERM.		0.17	0.78	0.91	1.05	1.19	1.16	1.12	1.09	0.58



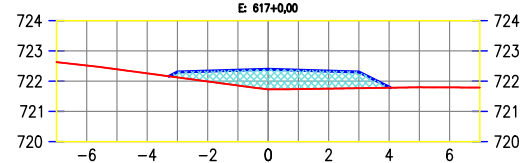
COTAS TN	722.08	721.96	721.83	721.69	721.56	721.43	721.30	721.31	721.32	721.33
COTAS PROJ.		722.28	722.31	721.69	722.34	721.43	722.37	721.30	722.34	721.32
COTAS VERM.		0.59	0.75	0.92	1.08	1.04	1.00	0.97	0.46	



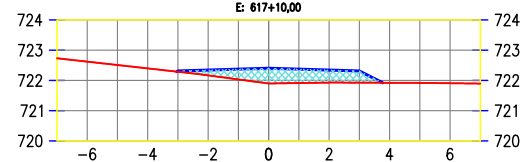
COTAS TN	722.20	722.08	721.96	721.83	721.71	721.58	721.45	721.45	721.46	721.47
COTAS PROJ.		722.29	722.32	721.83	722.35	721.58	722.38	721.45	722.35	721.46
COTAS VERM.		0.45	0.61	0.77	0.93	0.90	0.86	0.82	0.32	



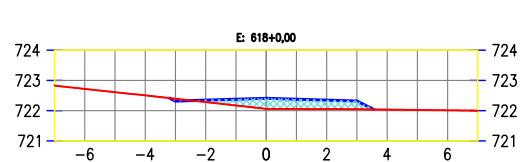
COTAS TN	722.35	722.21	722.08	721.96	721.83	721.71	721.59	721.60	721.60	721.62
COTAS PROJ.		722.30	722.33	721.96	722.36	721.83	722.39	721.60	722.36	721.60
COTAS VERM.		0.34	0.49	0.64	0.80	0.76	0.73	0.69	0.19	



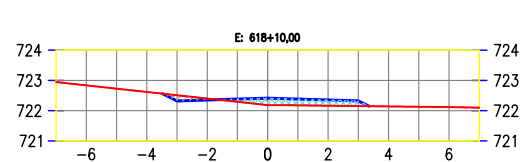
COTAS TN	722.52	722.39	722.26	722.12	721.99	721.86	721.73	721.75	721.77	721.79
COTAS PROJ.		722.30	722.33	722.12	722.36	721.86	722.39	721.73	722.36	721.78
COTAS VERM.		0.18	0.34	0.51	0.67	0.63	0.58	0.54	0.02	



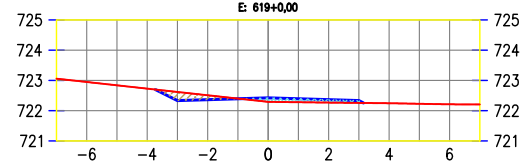
COTAS TN	722.62	722.51	722.40	722.29	722.17	722.03	721.90	721.91	721.93	721.91
COTAS PROJ.		722.31	722.34	722.17	722.40	722.03	722.37	721.91	722.34	721.93
COTAS VERM.		0.02	0.17	0.34	0.50	0.46	0.41	0.38		



COTAS TN	722.72	722.61	722.51	722.40	722.28	722.17	722.06	722.06	722.05	722.05
COTAS PROJ.		722.32	722.35	722.40	722.38	722.17	722.41	722.06	722.38	722.05
COTAS VERM.		-0.08	0.06	0.20	0.35	0.32	0.29	0.27		



COTAS TN	722.84	722.73	722.62	722.51	722.40	722.29	722.18	722.16	722.15	722.14
COTAS PROJ.		722.32	722.35	722.40	722.38	722.29	722.35	722.16	722.32	722.13
COTAS VERM.		-0.19	-0.05	0.09	0.23	0.21	0.19	0.17		



COTAS TN	722.95	722.84	722.73	722.62	722.51	722.40	722.29	722.28	722.27	722.26
COTAS PROJ.		722.33	722.36	722.51	722.39	722.40	722.42	722.28	722.36	722.26
COTAS VERM.		-0.29	-0.15	-0.01	0.13	0.11	0.09	0.08		

LEGENDA:



Arthur Moreira Torquato
JOTA BARROS PROJETOS
 Arthur Moreira Torquato
 Engº Civil - CREA 53900D - CE




PREFEITURA MUNICIPAL DE GUARACIABA DO NORTE	
RECUPERAÇÃO DE ESTRADAS VICINAIS NO MUNICÍPIO DE GUARACIABA DO NORTE-CE - PT 1086270-03	
SEÇÕES TRANSVERSAIS	
PROJETISTA:	ENG. CIVIL ARTHUR MOREIRA TORQUATO - CREA 53.900D-CE
ARQUIVO:	TRECHO LIMOEIRO DOS POMPEUS A DESCOBERTA-SEÇÕES.DWG

PRANCHA:

65 / 73

ESCALA:

1/250



LEGENDA:

- ATERRO
- CORTE

JOTA BARROS PROJETOS
 Arthur Moreira Torquato
 Engº Civil - CREA 53900D - CE

JOTA BARROS PROJETOS

PREFEITURA MUNICIPAL DE GUARACIABA DO NORTE

RECUPERAÇÃO DE ESTRADAS VICINAIS NO MUNICÍPIO DE GUARACIABA DO NORTE-CE - PT 1086270-03

SEÇÕES TRANSVERSAIS

PROJETISTA: ENG. CIVIL ARTHUR MOREIRA TORQUATO - CREA 53.900D-CE

ARQUIVO: TRECHO LIMOEIRO DOS POMPEUS A DESCOBERTA-SEÇÕES.DWG

PRANCHA:

66 / 73

ESCALA:

1/250



LEGENDA:



Arthur Moreira Torquato
JOTA BARROS PROJETOS
 Arthur Moreira Torquato
 Engº Civil - CREA 53900D - CE

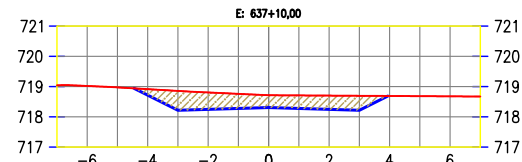


PREFEITURA MUNICIPAL DE GUARACIABA DO NORTE
 RECUPERAÇÃO DE ESTRADAS VICINAIS NO MUNICÍPIO DE GUARACIABA DO NORTE-CE - PT 1086270-03

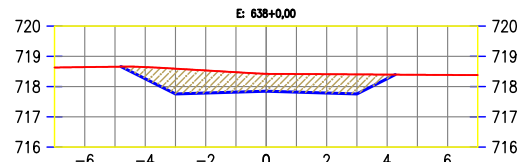
SEÇÕES TRANSVERSAIS
 PROJETA: ENG. CIVIL ARTHUR MOREIRA TORQUATO - CREA 53.900D-CE
 ARQUIVO: TRECHO LIMOEIRO DOS POMPEUS A DESCOBERTA-SEÇÕES.DWG

PRANCHA:
67 / 73

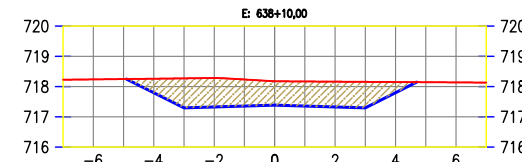
ESCALA:
 1/250



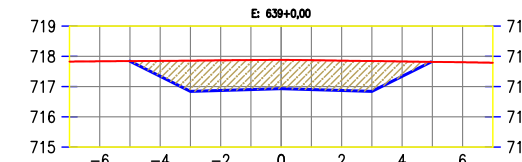
COTAS TN	719.02	718.97	718.92	718.86	718.81	718.76	718.71	718.70	718.69	718.68	718.68
COTAS PROJ.		-0.20	-0.64	-0.56	-0.48	-0.41	-0.43	-0.45	-0.48		
COTAS VERM.											



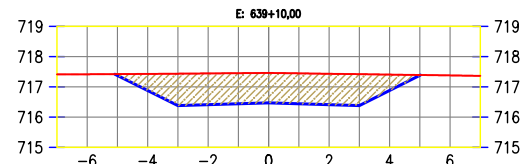
COTAS TN	718.64	718.66	718.64	718.59	718.53	718.48	718.42	718.40	718.39	718.39	718.39
COTAS PROJ.		-0.39	-0.83	-0.75	-0.66	-0.57	-0.60	-0.62	-0.64	-0.14	
COTAS VERM.											



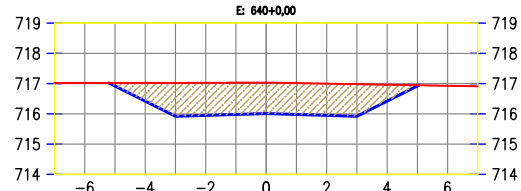
COTAS TN	718.24	718.25	718.26	718.27	718.28	718.23	718.18	718.17	718.16	718.16	718.14
COTAS PROJ.		-0.46	-0.97	-0.97	-0.95	-0.88	-0.79	-0.81	-0.83	-0.86	-0.35
COTAS VERM.											



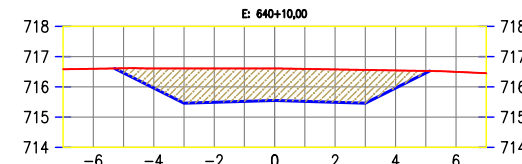
COTAS TN	717.84	717.84	717.85	717.86	717.87	717.88	717.89	717.87	717.86	717.84	717.82
COTAS PROJ.		0.00	-0.51	-1.02	-1.00	-0.98	-0.96	-0.97	-0.99	-1.00	-0.49
COTAS VERM.											



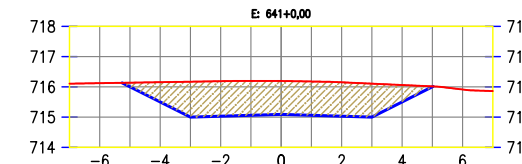
COTAS TN	717.42	717.42	717.43	717.44	717.45	717.46	717.45	717.43	717.39	717.38	717.38
COTAS PROJ.		-0.04	-0.55	-1.06	-1.03	-1.01	-0.99	-1.01	-1.02	-1.04	-0.53
COTAS VERM.											



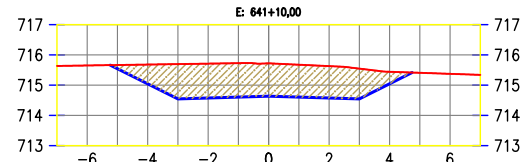
COTAS TN	717.02	717.02	717.02	717.03	717.03	717.03	717.02	717.00	716.98	716.96	716.93
COTAS PROJ.		-0.10	-0.60	-1.10	-1.08	-1.05	-1.02	-1.04	-1.05	-1.06	-0.54
COTAS VERM.											



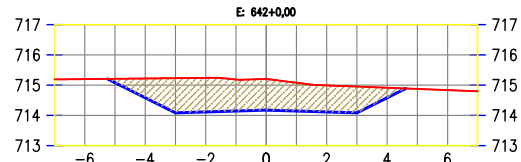
COTAS TN	716.60	716.61	716.61	716.61	716.61	716.61	716.59	716.58	716.56	716.54	716.50
COTAS PROJ.		-0.15	-0.65	-1.15	-1.12	-1.09	-1.06	-1.07	-1.09	-1.10	-0.58
COTAS VERM.											



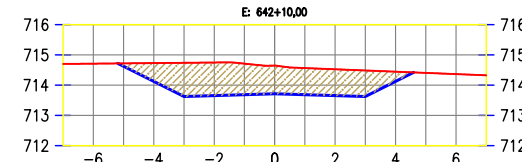
COTAS TN	716.12	716.14	716.15	716.17	716.19	716.19	716.19	716.18	716.15	716.11	715.91
COTAS PROJ.		-0.14	-0.65	-1.17	-1.16	-1.13	-1.10	-1.12	-1.12	-1.10	-0.56
COTAS VERM.											



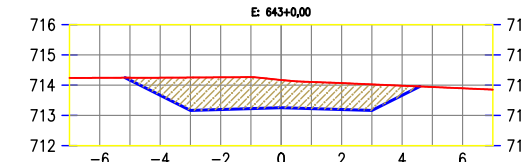
COTAS TN	715.65	715.67	715.68	715.70	715.71	715.72	715.68	715.63	715.55	715.44	715.37
COTAS PROJ.		-0.12	-0.64	-1.15	-1.14	-1.12	-1.09	-1.07	-1.06	-1.00	-0.40
COTAS VERM.											



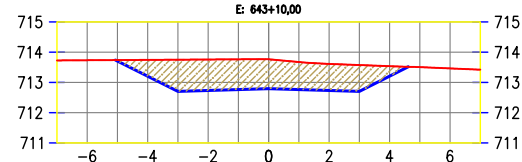
COTAS TN	715.20	715.21	715.22	715.23	715.24	715.19	715.08	714.99	714.95	714.91	714.84
COTAS PROJ.		-0.13	-0.64	-1.15	-1.13	-1.04	-1.03	-0.94	-0.88	-0.87	-0.33
COTAS VERM.											



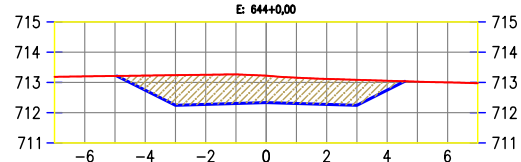
COTAS TN	714.71	714.72	714.73	714.74	714.75	714.71	714.65	714.57	714.53	714.49	714.37
COTAS PROJ.		-0.10	-0.61	-1.11	-1.09	-1.03	-0.93	-0.88	-0.87	-0.86	-0.32
COTAS VERM.											



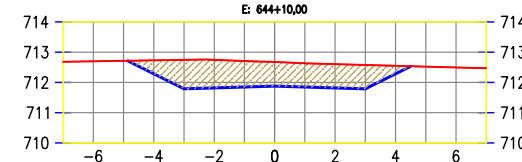
COTAS TN	714.24	714.25	714.25	714.25	714.26	714.17	714.11	714.07	714.03	713.98	713.94
COTAS PROJ.		-0.08	-0.58	-1.09	-1.06	-1.04	-0.92	-0.87	-0.86	-0.32	
COTAS VERM.											



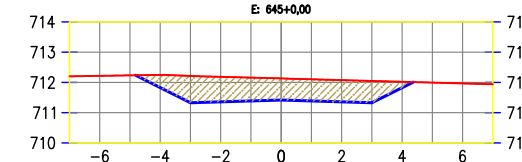
COTAS TN	713.73	713.74	713.75	713.76	713.77	713.68	713.61	713.58	713.54	713.51	713.46
COTAS PROJ.		-0.03	-0.54	-1.05	-1.02	-1.00	-0.97	-0.91	-0.88	-0.87	-0.33
COTAS VERM.											



COTAS TN	713.20	713.21	713.23	713.24	713.25	713.27	713.22	713.16	713.12	713.09	713.06
COTAS PROJ.		-0.48	-0.99	-0.98	-0.96	-0.89	-0.85	-0.84	-0.84	-0.31	
COTAS VERM.											



COTAS TN	712.70	712.71	712.73	712.75	712.75	712.71	712.68	712.63	712.60	712.58	712.55
COTAS PROJ.		-0.44	-0.96	-0.93	-0.86	-0.80	-0.79	-0.79	-0.79	-0.26	
COTAS VERM.											



COTAS TN	712.22	712.23	712.25	712.22	712.19	712.16	712.13	712.10	712.08	712.05	711.99
COTAS PROJ.		-0.42	-0.88	-0.83	-0.77	-0.72	-0.72	-0.72	-0.72	-0.19	
COTAS VERM.											

LEGENDA:




Arthur Moreira Torquato
JOTA BARROS PROJETOS
 Arthur Moreira Torquato
 Engº Civil - CREA 53900D - CE







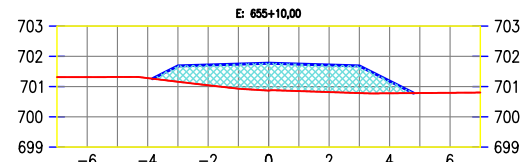
PREFEITURA MUNICIPAL DE GUARACIABA DO NORTE
 RECUPERAÇÃO DE ESTRADAS VICINAIS NO MUNICÍPIO DE GUARACIABA DO NORTE-CE - PT 1086270-03
SEÇÕES TRANSVERSAIS

PROJETISTA: ENG. CIVIL ARTHUR MOREIRA TORQUATO - CREA 53.900D-CE
 ARQUIVO: TRECHO LIMOEIRO DOS POMPEUS A DESCOBERTA-SEÇÕES.DWG

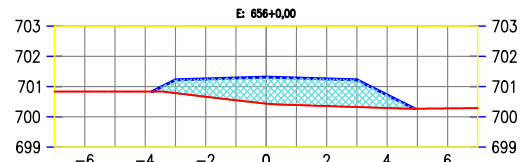
PRANCHA:
68 / 73
 ESCALA:
 1/250



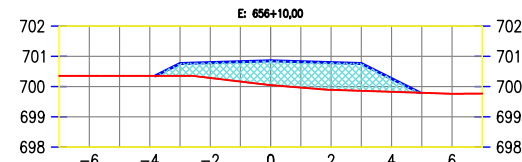
LEGENDA:  ATERRO  CORTE	 JOTA BARROS PROJETOS Arthur Moreira Torquato Engº Civil - CREA 53900D - CE		 JOTA BARROS PROJETOS		PREFEITURA MUNICIPAL DE GUARACIABA DO NORTE RECUPERAÇÃO DE ESTRADAS VICINAIS NO MUNICÍPIO DE GUARACIABA DO NORTE-CE - PT 1086270-03 SEÇÕES TRANSVERSAIS		PRANCHA: 69 / 73
	PROJETA: ENG. CIVIL ARTHUR MOREIRA TORQUATO - CREA 53.900D-CE ARQUIVO: TRECHO LIMOEIRO DOS POMPEUS A DESCOBERTA-SEÇÕES.DWG						



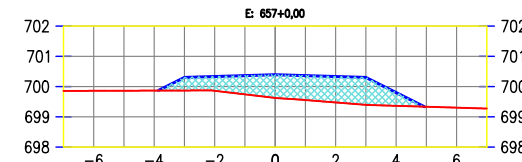
COTAS TN	701.32 701.32 701.28 701.16 701.04 700.93 700.87 700.85 700.82 700.79 700.78 700.79
COTAS PROJ.	0.52 0.67 0.81 0.90 0.89 0.89 0.90 0.40
COTAS VERM.	



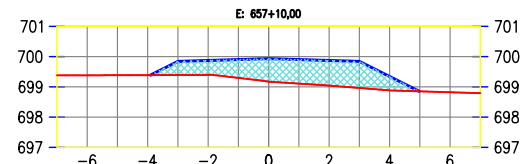
COTAS TN	700.83 700.84 700.84 700.78 700.66 700.55 700.44 700.39 700.36 700.32 700.29 700.27 700.28
COTAS PROJ.	0.44 0.59 0.73 0.88 0.89 0.90 0.90 0.43
COTAS VERM.	



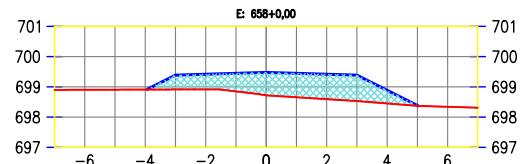
COTAS TN	700.36 700.36 700.36 700.36 700.29 700.17 700.05 999.97 999.89 999.86 999.83 999.79 999.76
COTAS PROJ.	0.41 0.51 0.66 0.80 0.86 0.90 0.90 0.44
COTAS VERM.	



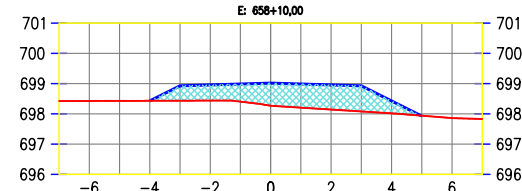
COTAS TN	699.86 699.86 699.87 699.87 699.86 699.74 699.62 699.55 699.48 699.40 699.36 699.33 699.30
COTAS PROJ.	0.43 0.47 0.62 0.77 0.81 0.86 0.91 0.44
COTAS VERM.	



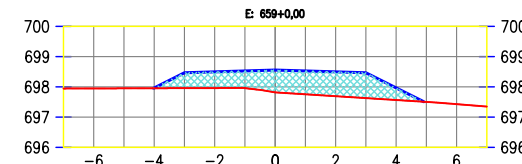
COTAS TN	699.38 699.39 699.39 699.39 699.40 699.30 699.17 699.11 699.04 698.96 698.88 698.85 698.82
COTAS PROJ.	0.45 0.48 0.61 0.76 0.80 0.83 0.88 0.46
COTAS VERM.	



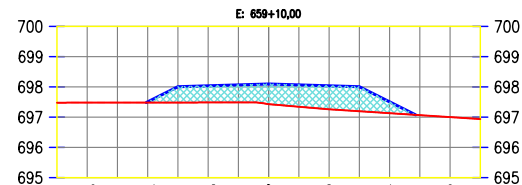
COTAS TN	698.90 698.91 698.91 698.91 698.92 698.85 698.72 698.66 698.59 698.53 698.45 698.37 698.34
COTAS PROJ.	0.47 0.50 0.59 0.76 0.79 0.82 0.85 0.43 0.01
COTAS VERM.	



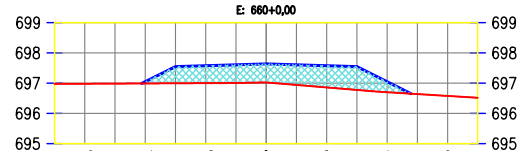
COTAS TN	698.43 698.43 698.43 698.44 698.44 698.40 698.27 698.21 698.14 698.08 698.02 697.94 697.86
COTAS PROJ.	0.49 0.52 0.58 0.75 0.78 0.81 0.85 0.41
COTAS VERM.	



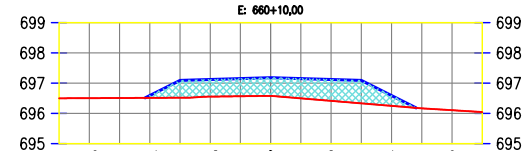
COTAS TN	697.95 697.95 697.95 697.96 697.96 697.82 697.75 697.69 697.63 697.57 697.50 697.43
COTAS PROJ.	0.01 0.51 0.54 0.57 0.74 0.77 0.80 0.84 0.40
COTAS VERM.	



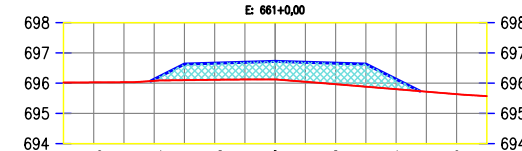
COTAS TN	697.48 697.48 697.48 697.48 697.49 697.49 697.43 697.34 697.26 697.20 697.13 697.07 697.00
COTAS PROJ.	0.02 0.52 0.55 0.58 0.67 0.72 0.78 0.81 0.38
COTAS VERM.	



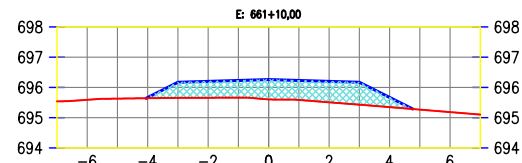
COTAS TN	696.98 696.99 696.99 697.00 697.00 697.00 697.02 696.94 696.86 696.78 696.70 696.64 696.58
COTAS PROJ.	0.06 0.55 0.58 0.60 0.61 0.67 0.72 0.77 0.35
COTAS VERM.	



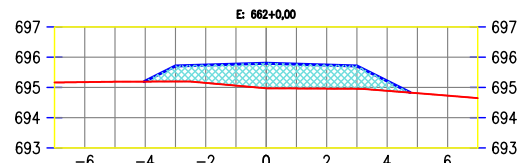
COTAS TN	696.50 696.51 696.51 696.52 696.55 696.57 696.58 696.50 696.41 696.33 696.25 696.17 696.11
COTAS PROJ.	0.07 0.57 0.56 0.58 0.60 0.65 0.70 0.76 0.34
COTAS VERM.	



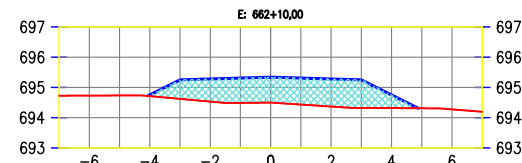
COTAS TN	696.03 696.03 696.08 696.10 696.12 696.12 696.05 695.97 695.88 695.80 695.72 695.64
COTAS PROJ.	0.05 0.53 0.55 0.57 0.59 0.64 0.69 0.75 0.33
COTAS VERM.	



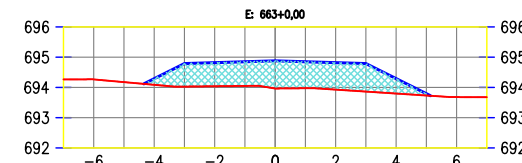
COTAS TN	695.59 695.63 695.64 695.65 695.66 695.66 695.60 695.59 695.51 695.43 695.35 695.27 695.18
COTAS PROJ.	0.03 0.52 0.54 0.57 0.66 0.64 0.69 0.74 0.32
COTAS VERM.	



COTAS TN	695.18 695.19 695.19 695.20 695.15 695.06 694.97 694.97 694.96 694.96 694.89 694.81 694.73
COTAS PROJ.	0.02 0.51 0.59 0.71 0.83 0.80 0.78 0.75 0.32
COTAS VERM.	



COTAS TN	694.73 694.73 694.71 694.62 694.53 694.49 694.50 694.43 694.37 694.32 694.32 694.31 694.27
COTAS PROJ.	0.04 0.63 0.75 0.82 0.84 0.88 0.91 0.93 0.43
COTAS VERM.	



COTAS TN	694.26 694.18 694.09 694.03 694.04 694.05 693.97 693.97 693.93 693.86 693.80 693.73 693.68
COTAS PROJ.	0.20 0.76 0.78 0.80 0.92 0.88 0.89 0.93 0.49 0.06
COTAS VERM.	

LEGENDA:

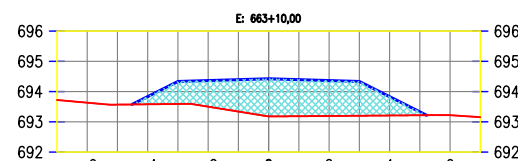


Arthur Moreira Torquato
JOTA BARROS PROJETOS
 Arthur Moreira Torquato
 Engº Civil - CREA 53900D - CE

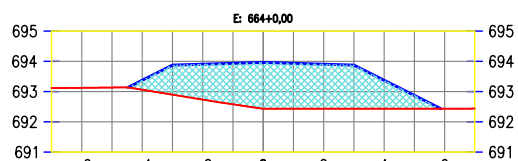


PREFEITURA MUNICIPAL DE GUARACIABA DO NORTE	
RECUPERAÇÃO DE ESTRADAS VICINAIS NO MUNICÍPIO DE GUARACIABA DO NORTE-CE - PT 1086270-03	
SEÇÕES TRANSVERSAIS	
PROJETISTA:	ENG. CIVIL ARTHUR MOREIRA TORQUATO - CREA 53.900D-CE
ARQUIVO:	TRECHO LIMOEIRO DOS POMPEUS A DESCOBERTA-SEÇÕES.DWG

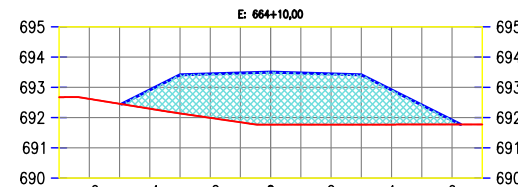
PRANCHA:	70 / 73
ESCALA:	1/250



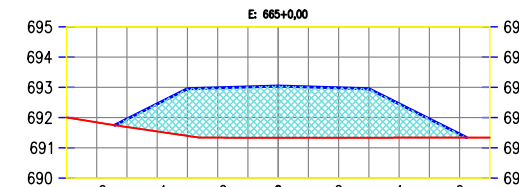
COTAS TN	693.63 693.57 693.58 693.58 693.50 693.34 693.18 693.19 693.19 693.20 693.21 693.22 693.22
COTAS PROJ.	0.25 0.74 0.86 1.05 1.24 1.21 1.17 1.13 0.62 0.11
COTAS VERM.	



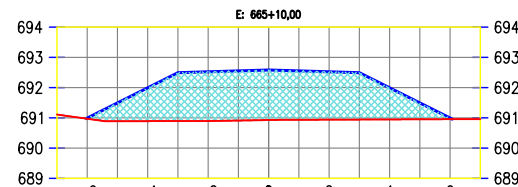
COTAS TN	693.12 693.13 693.06 692.90 692.74 692.58 692.43 692.43 692.43 692.43 692.43 692.44 692.44
COTAS PROJ.	0.31 0.97 1.17 1.35 1.53 1.50 1.47 1.44 0.94 0.44
COTAS VERM.	



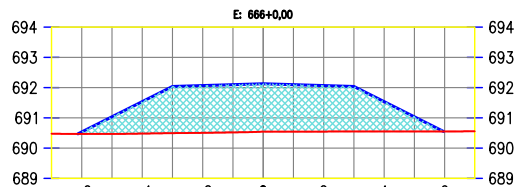
COTAS TN	692.62 692.46 692.29 692.14 691.99 691.85 691.77 691.77 691.77 691.77 691.77 691.77 691.77
COTAS PROJ.	0.62 1.28 1.45 1.63 1.74 1.71 1.67 1.64 1.14 0.64 0.14
COTAS VERM.	



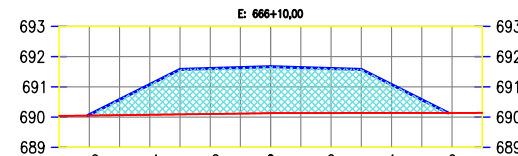
COTAS TN	691.84 691.69 691.54 691.40 691.33 691.33 691.33 691.33 691.33 691.33 691.34 691.34 691.34
COTAS PROJ.	0.27 0.91 1.56 1.65 1.68 1.71 1.68 1.65 1.12 0.62 0.12
COTAS VERM.	



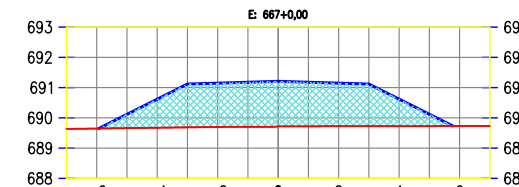
COTAS TN	690.97 690.89 690.89 690.89 690.90 690.91 690.93 690.94 690.94 690.94 690.95 690.96 690.96
COTAS PROJ.	0.02 0.60 1.10 1.60 1.63 1.64 1.65 1.62 1.58 1.55 1.05 0.54 0.04
COTAS VERM.	



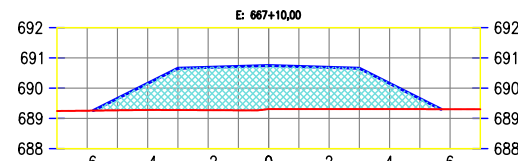
COTAS TN	690.47 690.47 690.48 690.49 690.51 690.52 690.55 690.55 690.55 690.55 690.55 690.55 690.55
COTAS PROJ.	0.06 0.56 1.04 1.54 1.56 1.58 1.58 1.55 1.52 1.49 0.99 0.48
COTAS VERM.	



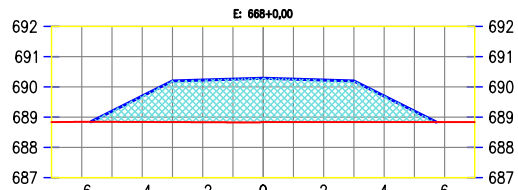
COTAS TN	690.05 690.06 690.08 690.09 690.10 690.12 690.13 690.13 690.13 690.14 690.14 690.14 690.14
COTAS PROJ.	0.02 0.51 1.00 1.49 1.50 1.52 1.53 1.50 1.47 1.44 0.94 0.44
COTAS VERM.	



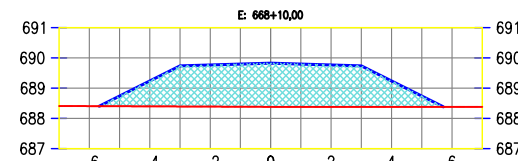
COTAS TN	689.65 689.66 689.67 689.69 689.70 689.71 689.72 689.72 689.72 689.72 689.73 689.73 689.73
COTAS PROJ.	0.46 0.94 1.43 1.45 1.47 1.49 1.45 1.42 1.39 0.89 0.39
COTAS VERM.	



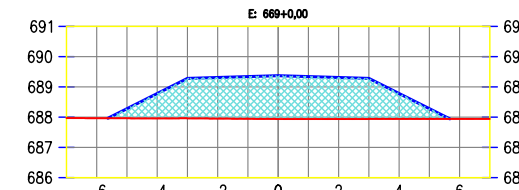
COTAS TN	689.26 689.27 689.28 689.28 689.27 689.27 689.31 689.31 689.31 689.31 689.30 689.30 689.30
COTAS PROJ.	0.39 0.88 1.38 1.42 1.45 1.44 1.41 1.38 1.35 0.85 0.35
COTAS VERM.	



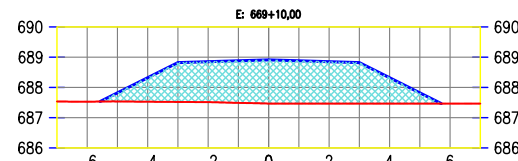
COTAS TN	688.85 688.85 688.84 688.84 688.83 688.83 688.84 688.84 688.84 688.84 688.84 688.83 688.83
COTAS PROJ.	0.35 0.86 1.36 1.40 1.43 1.45 1.42 1.39 1.36 0.86 0.36
COTAS VERM.	



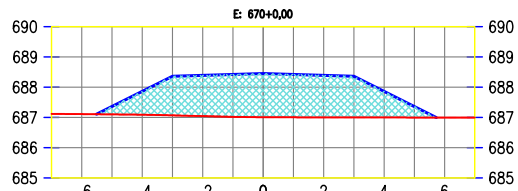
COTAS TN	688.40 688.40 688.40 688.39 688.39 688.39 688.38 688.38 688.38 688.38 688.38 688.38 688.38
COTAS PROJ.	0.34 0.84 1.34 1.38 1.41 1.45 1.42 1.39 1.36 0.86 0.36
COTAS VERM.	



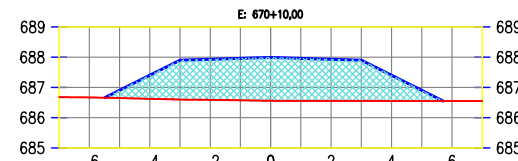
COTAS TN	687.96 687.96 687.96 687.96 687.95 687.95 687.94 687.94 687.94 687.94 687.94 687.94 687.94
COTAS PROJ.	0.32 0.82 1.32 1.36 1.39 1.43 1.40 1.37 1.34 0.84 0.34
COTAS VERM.	



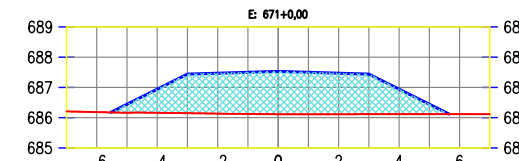
COTAS TN	687.53 687.54 687.53 687.52 687.51 687.49 687.47 687.47 687.47 687.47 687.46 687.46 687.46
COTAS PROJ.	0.28 0.79 1.30 1.34 1.39 1.44 1.41 1.38 1.35 0.85 0.36
COTAS VERM.	



COTAS TN	687.11 687.10 687.09 687.07 687.04 687.02 687.00 687.00 687.00 687.00 687.00 687.00 687.00
COTAS PROJ.	0.26 0.77 1.29 1.35 1.40 1.45 1.42 1.39 1.36 0.86 0.36
COTAS VERM.	

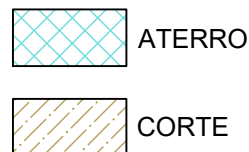


COTAS TN	686.67 686.65 686.62 686.60 686.59 686.57 686.56 686.56 686.56 686.55 686.55 686.55 686.55
COTAS PROJ.	0.25 0.78 1.30 1.34 1.39 1.43 1.40 1.38 1.35 0.85 0.35
COTAS VERM.	



COTAS TN	686.18 686.17 686.16 686.15 686.13 686.12 686.11 686.11 686.11 686.11 686.11 686.12 686.12
COTAS PROJ.	0.28 0.78 1.29 1.34 1.38 1.42 1.39 1.36 1.33 0.83 0.33
COTAS VERM.	

LEGENDA:

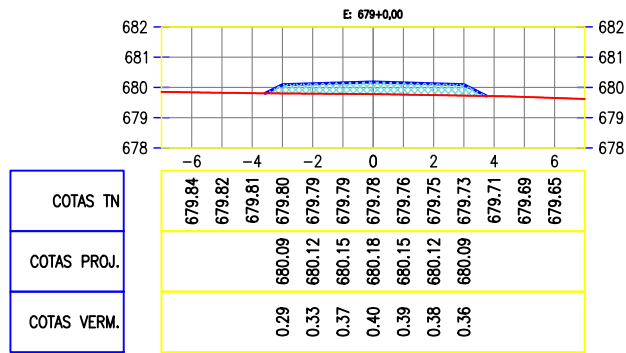
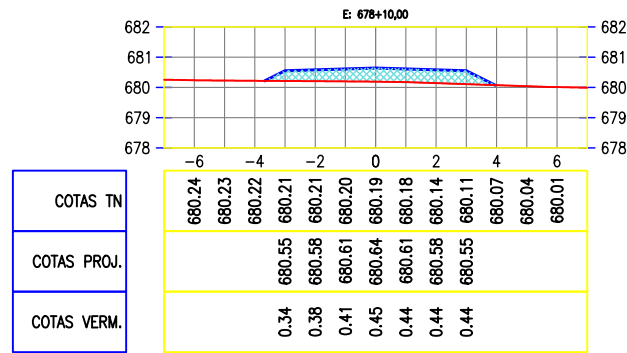
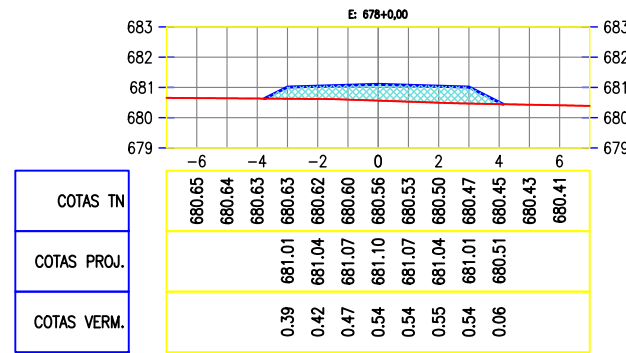
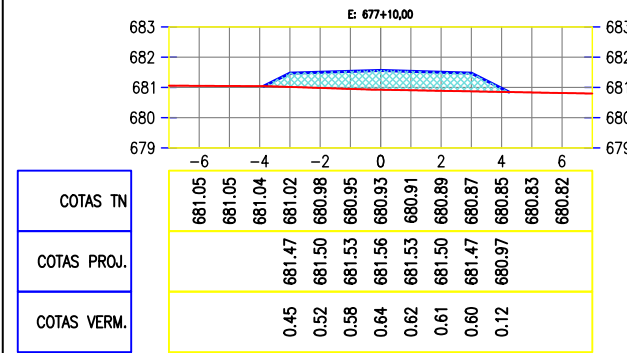
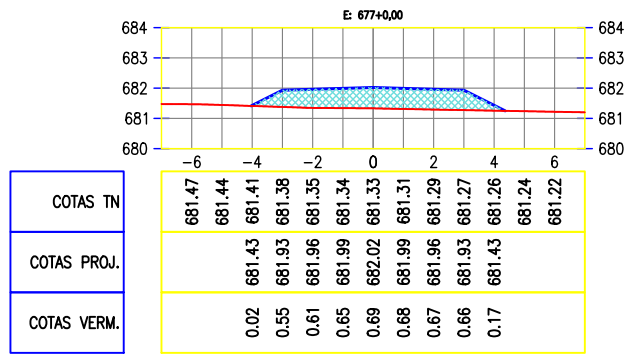
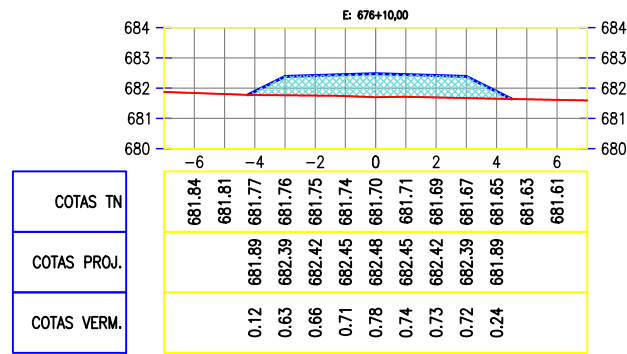
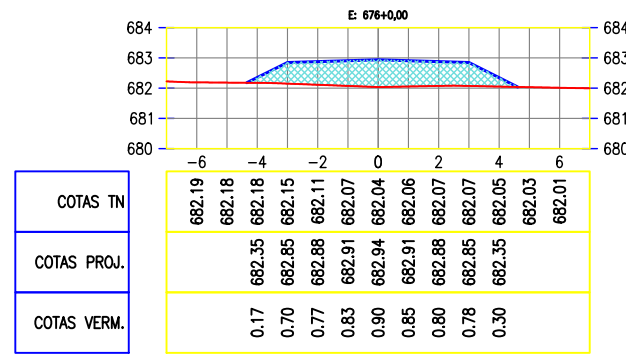
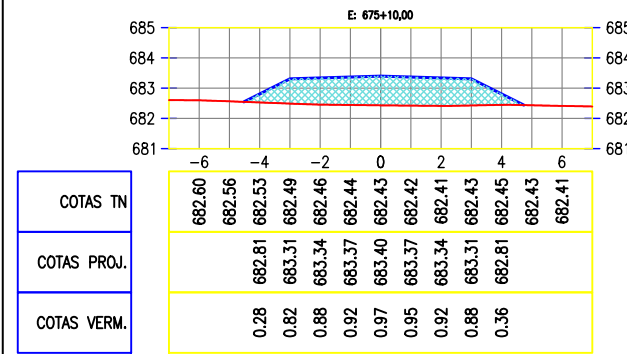
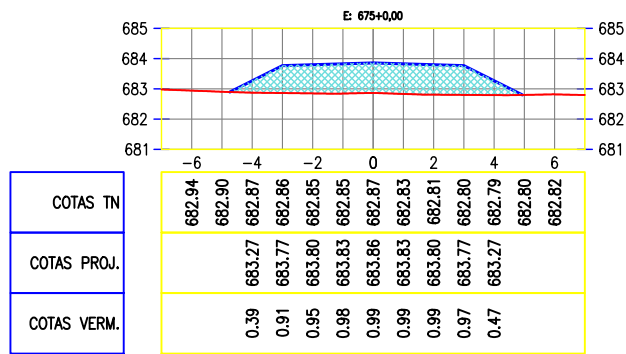
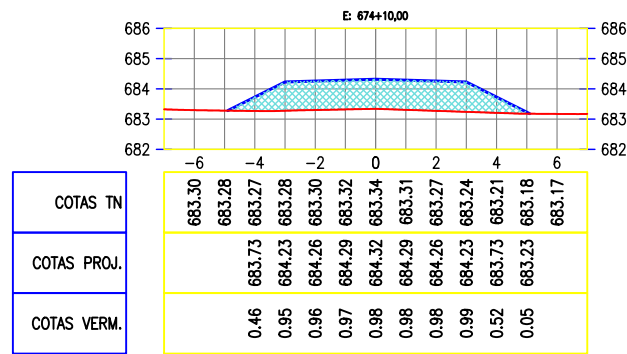
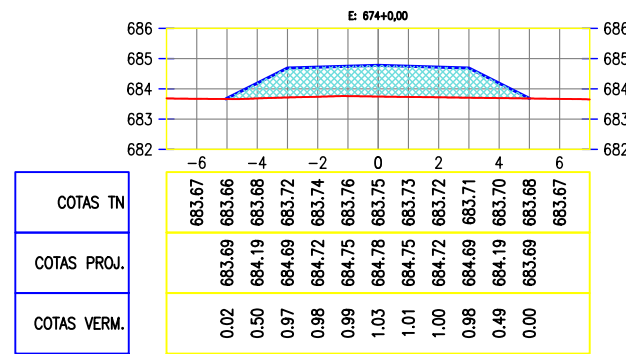
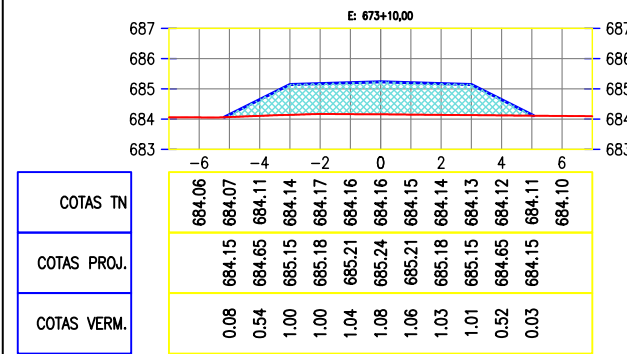
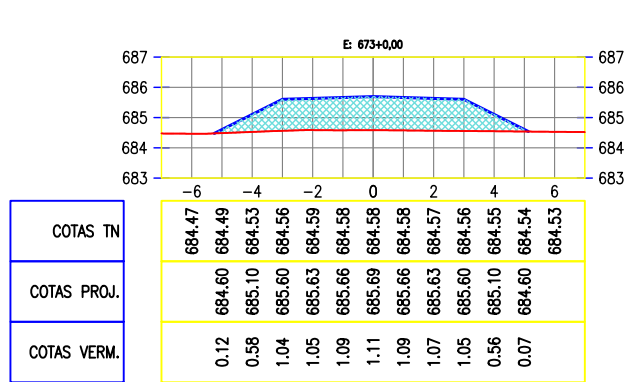
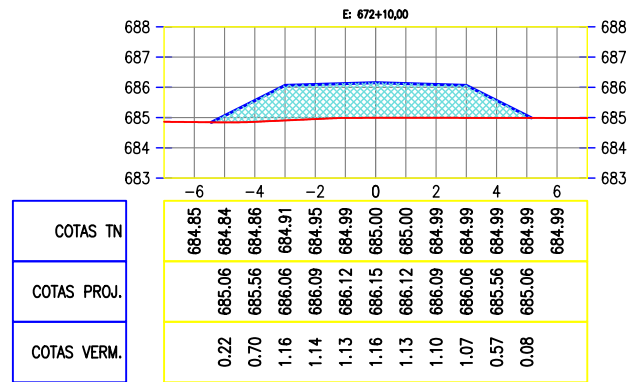
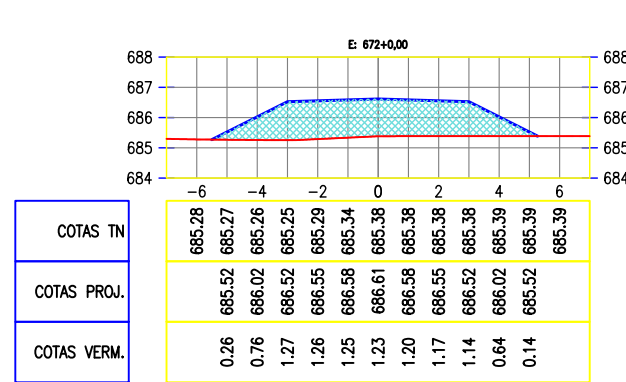
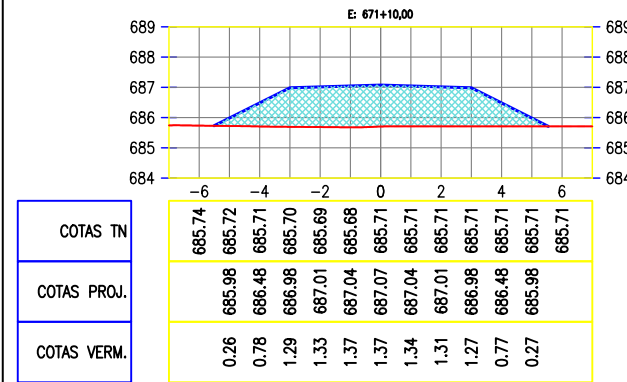


Arthur Moreira Torquato
JOTA BARROS PROJETOS
 Arthur Moreira Torquato
 Engº Civil - CREA 53900-D - CE

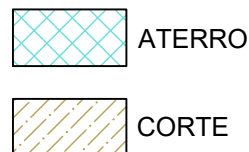


PREFEITURA MUNICIPAL DE GUARACIABA DO NORTE	
RECUPERAÇÃO DE ESTRADAS VICINAIS NO MUNICÍPIO DE GUARACIABA DO NORTE-CE - PT 1086270-03	
SEÇÕES TRANSVERSAIS	
PROJETISTA:	ENG. CIVIL ARTHUR MOREIRA TORQUATO - CREA 53.900D-CE
ARQUIVO:	TRECHO LIMOEIRO DOS POMPEUS A DESCOBERTA-SEÇÕES.DWG

PRANCHA:
71 / 73
 ESCALA:
 1/250



LEGENDA:




JOTA BARROS PROJETOS
Arthur Moreira Torquato
Engº Civil - CREA 53900D - CE



PREFEITURA MUNICIPAL DE GUARACIABA DO NORTE	
RECUPERAÇÃO DE ESTRADAS VICINAIS NO MUNICÍPIO DE GUARACIABA DO NORTE-CE - PT 1086270-03	
SEÇÕES TRANSVERSAIS	
PROJETISTA:	ENG. CIVIL ARTHUR MOREIRA TORQUATO - CREA 53.900D-CE
ARQUIVO:	TRECHO LIMOEIRO DOS POMPEUS A DESCOBERTA-SEÇÕES.DWG

PRANCHA:	72 / 73
ESCALA:	1/250



LEGENDA:

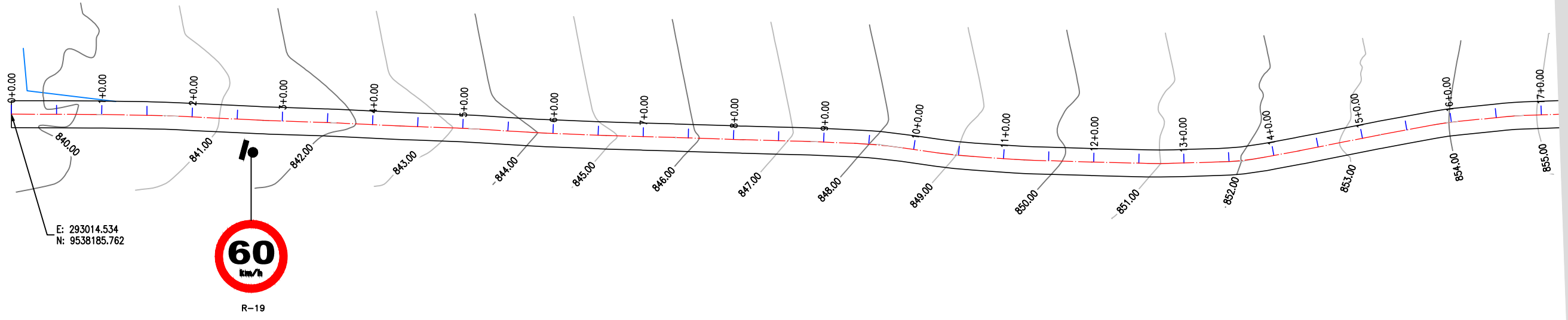
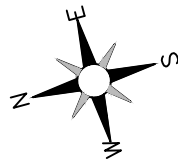
	ATERRO
	CORTE

JOTA BARROS PROJETOS
 Arthur Moreira Torquato
 Engº Civil - CREA 53900D - CE

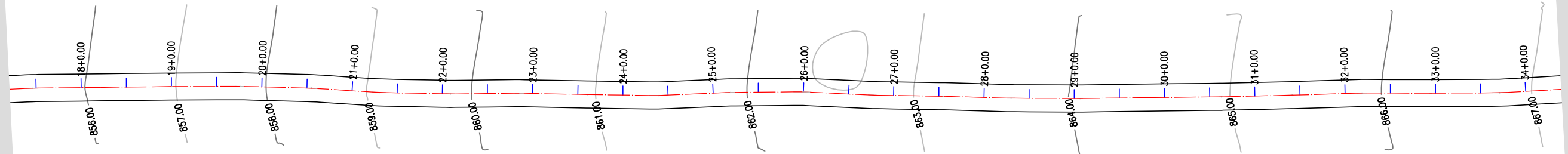
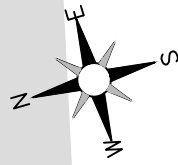


PREFEITURA MUNICIPAL DE GUARACIABA DO NORTE RECUPERAÇÃO DE ESTRADAS VICINAIS NO MUNICÍPIO DE GUARACIABA DO NORTE-CE - PT 1086270-03 SEÇÕES TRANSVERSAIS	
PROJETISTA:	ENG. CIVIL ARTHUR MOREIRA TORQUATO - CREA 53.900D-CE
ARQUIVO:	TRECHO LIMOEIRO DOS POMPEUS A DESCOBERTA-SEÇÕES.DWG

PRANCHA:	73 / 73
ESCALA:	1/250



0 1000 2000



0 1000 2000

Arthur Moreira Torquato
 JOTA BARROS PROJETOS
 Arthur Moreira Torquato
 Engº Civil - CREA 53900D - CE

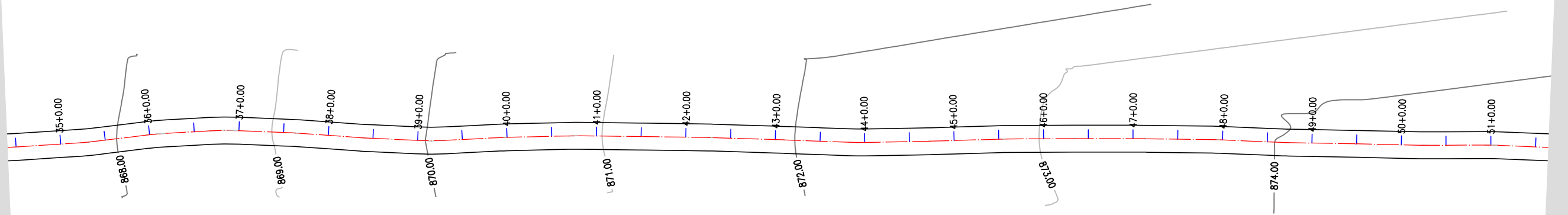
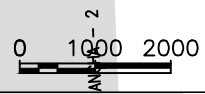
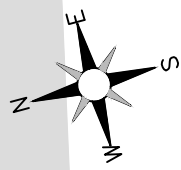


PREFEITURA MUNICIPAL DE GUARACIABA DO NORTE
 RECUPERAÇÃO DE ESTRADAS VICINAIS NO MUNICÍPIO DE GUARACIABA
 DO NORTE-CE - PT 1086270-03

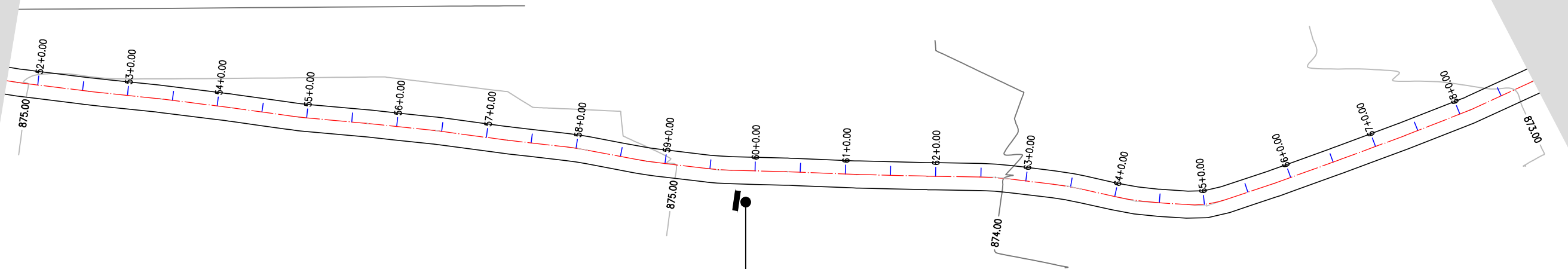
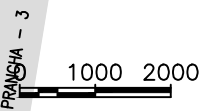
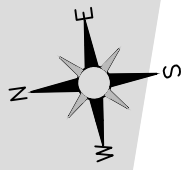
SINALIZAÇÃO VIÁRIA
 PROJETA: ENG. CIVIL ARTHUR MOREIRA TORQUATO - CREA 53.900D-CE
 ARQUIVO: 14- SÍTIO LIMOIEIRO DOS POMPEUS A DESCOBERTA - SIN.DWG

PRANCHA:
1 / 21

ESCALA:
 1/1000



PRANCHA - 3



Arthur Moreira Torquato
JOTA BARROS PROJETOS
Arthur Moreira Torquato
Engº Civil - CREA 53900D - CE

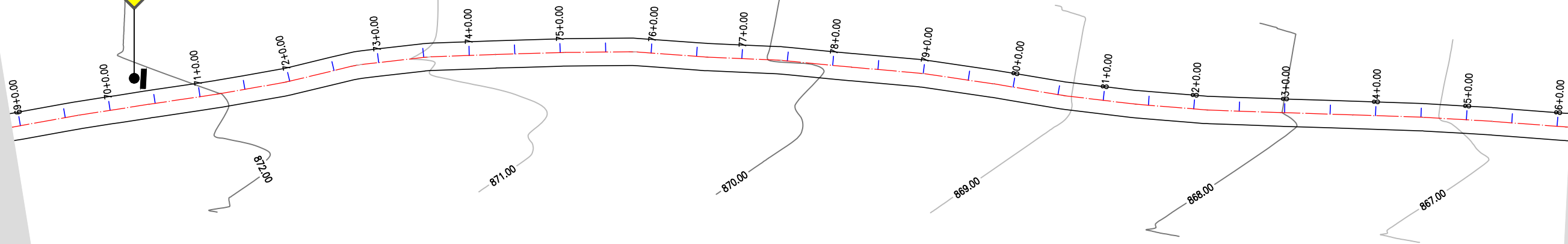
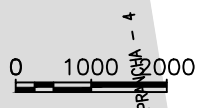
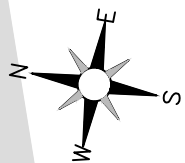


PREFEITURA MUNICIPAL DE GUARACIABA DO NORTE
RECUPERAÇÃO DE ESTRADAS VICINAIS NO MUNICÍPIO DE GUARACIABA
DO NORTE-CE - PT 1086270-03

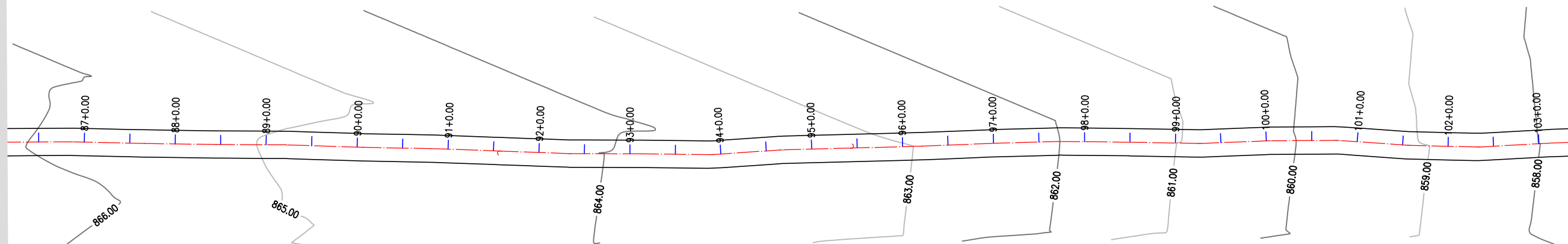
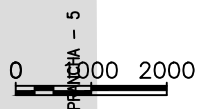
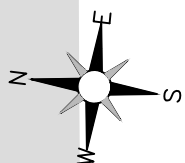
SINALIZAÇÃO VIÁRIA
PROJETISTA: ENG. CIVIL ARTHUR MOREIRA TORQUATO - CREA 53.900D-CE
ARQUIVO: 14- SÍTIO LIMOIEIRO DOS POMPEUS A DESCOBERTA - SIN.DWG

PRANCHA:
2 / 21

ESCALA:
1/1000



PRANCHA - 5



PRANCHA - 6

Arthur Moreira Torquato
JOTA BARROS PROJETOS
Arthur Moreira Torquato
Engº Civil - CREA 53900D - CE

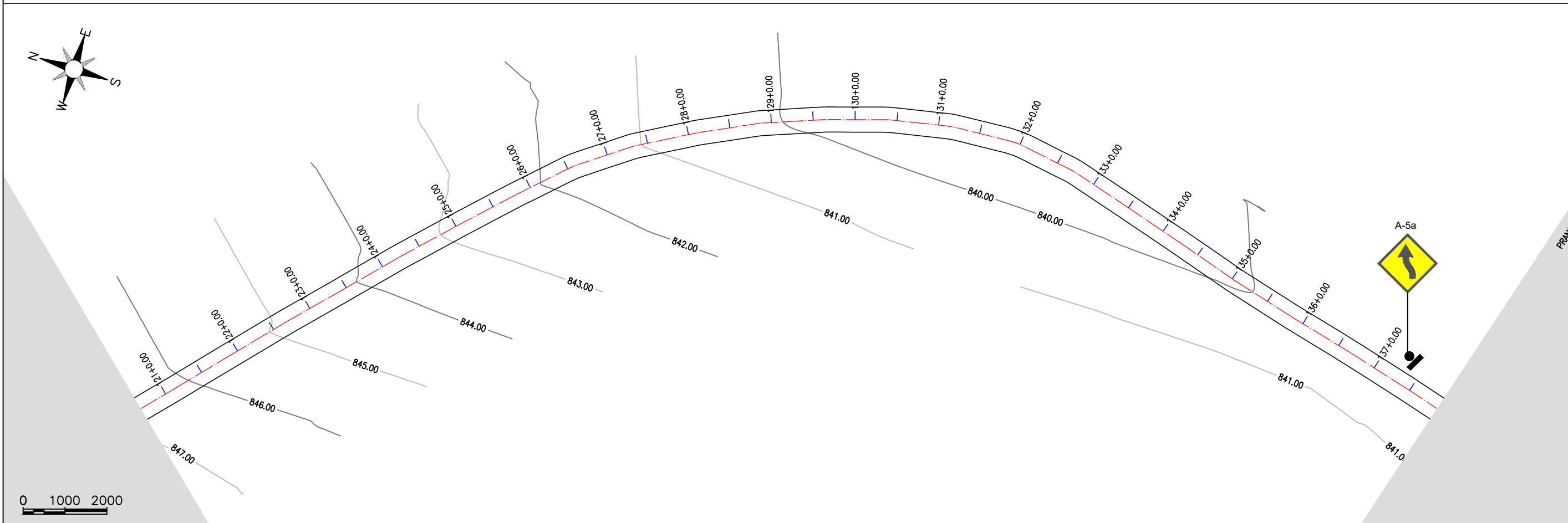
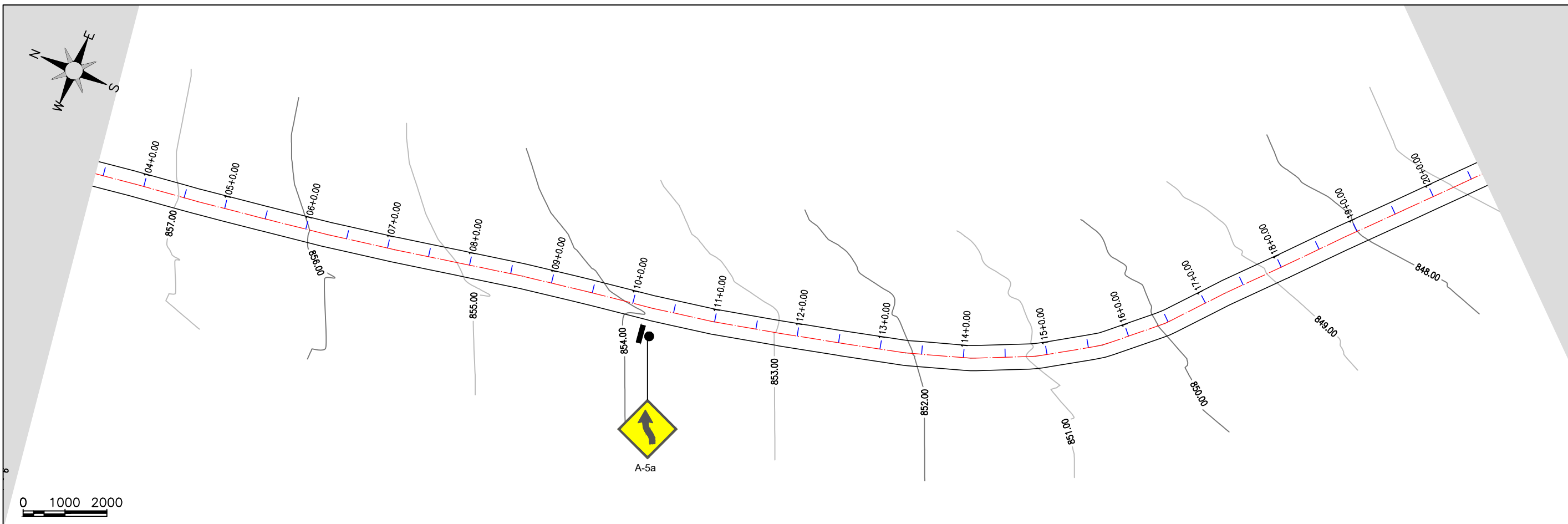


PREFEITURA MUNICIPAL DE GUARACIABA DO NORTE
RECUPERAÇÃO DE ESTRADAS VICINAIS NO MUNICÍPIO DE GUARACIABA
DO NORTE-CE - PT 1086270-03

SINALIZAÇÃO VIÁRIA
PROJETISTA: ENG. CIVIL ARTHUR MOREIRA TORQUATO - CREA 53.900D-CE
ARQUIVO: 14- SÍTIO LIMOIEIRO DOS POMPEUS A DESCOBERTA - SIN.DWG

PRANCHA:
3 / 21

ESCALA:
1/1000

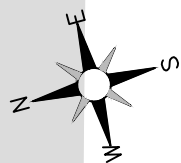


Arthur Moreira Torquato
JOTA BARROS PROJETOS
 Arthur Moreira Torquato
 Engº Civil - CREA 53900D - CE

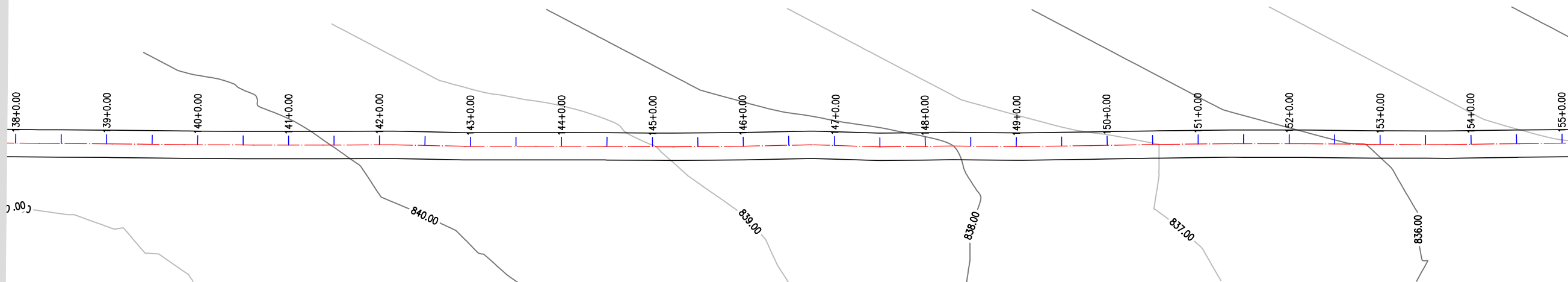


PREFEITURA MUNICIPAL DE GUARACIABA DO NORTE	
RECUPERAÇÃO DE ESTRADAS VICINAIS NO MUNICÍPIO DE GUARACIABA DO NORTE-CE - PT 1086270-03	
SINALIZAÇÃO VIÁRIA	
PROJETISTA:	ENG. CIVIL ARTHUR MOREIRA TORQUATO - CREA 53.900D-CE
ARQUIVO:	14- SÍTIO LIMOIEIRO DOS POMPEUS A DESCOBERTA - SIN.DWG

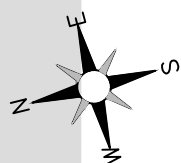
PRANCHA:	4 / 21
ESCALA:	1/1000



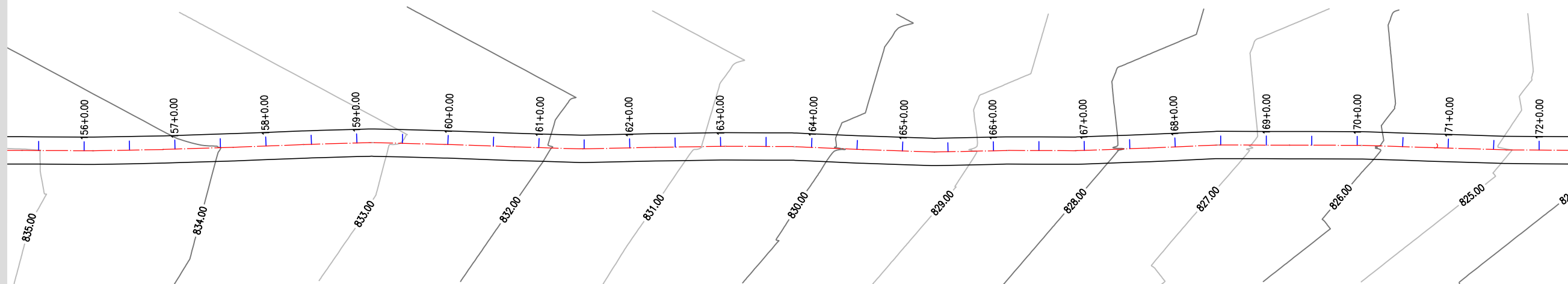
PRANCHA - 8
0 1000 2000



PRANCHA - 8



PRANCHA - 9
0 1000 2000



PRANCHA - 9

Arthur Moreira Torquato
JOTA BARROS PROJETOS
Arthur Moreira Torquato
Engº Civil - CREA 53900D - CE

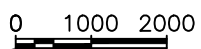
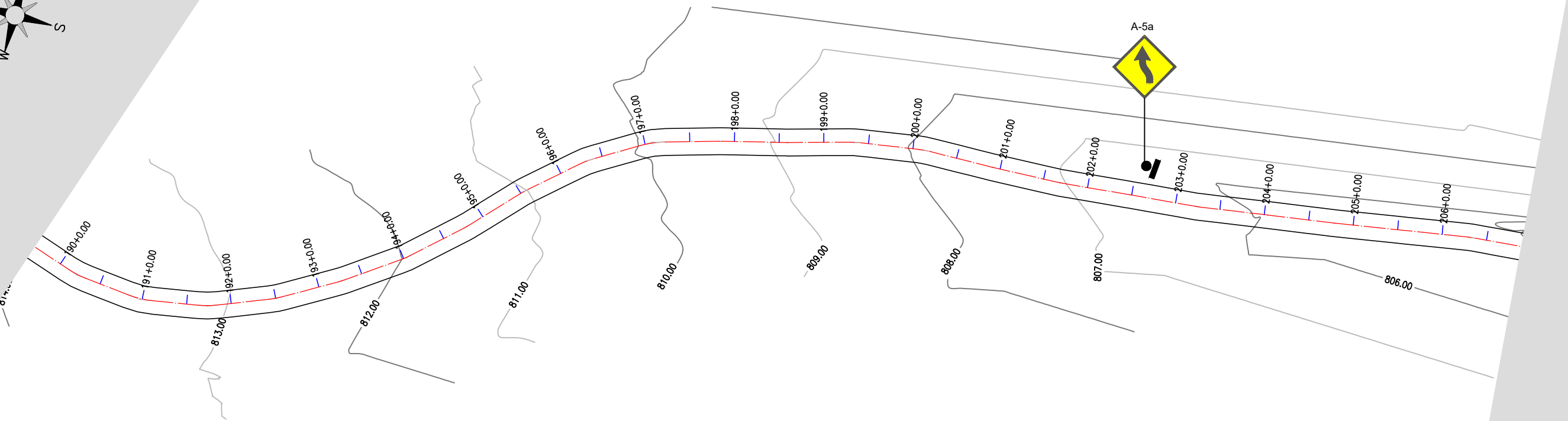
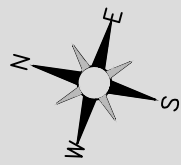
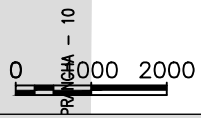
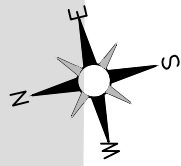


PREFEITURA MUNICIPAL DE GUARACIABA DO NORTE
RECUPERAÇÃO DE ESTRADAS VICINAIS NO MUNICÍPIO DE GUARACIABA
DO NORTE-CE - PT 1086270-03

SINALIZAÇÃO VIÁRIA
PROJETISTA: ENG. CIVIL ARTHUR MOREIRA TORQUATO - CREA 53.900D-CE
ARQUIVO: 14- SÍTIO LIMOIEIRO DOS POMPEUS A DESCOBERTA - SIN.DWG

PRANCHA:
5 / 21

ESCALA:
1/1000




 JOTA BARROS PROJETOS
 Arthur Moreira Torquato
 Engº Civil - CREA 53900D - CE

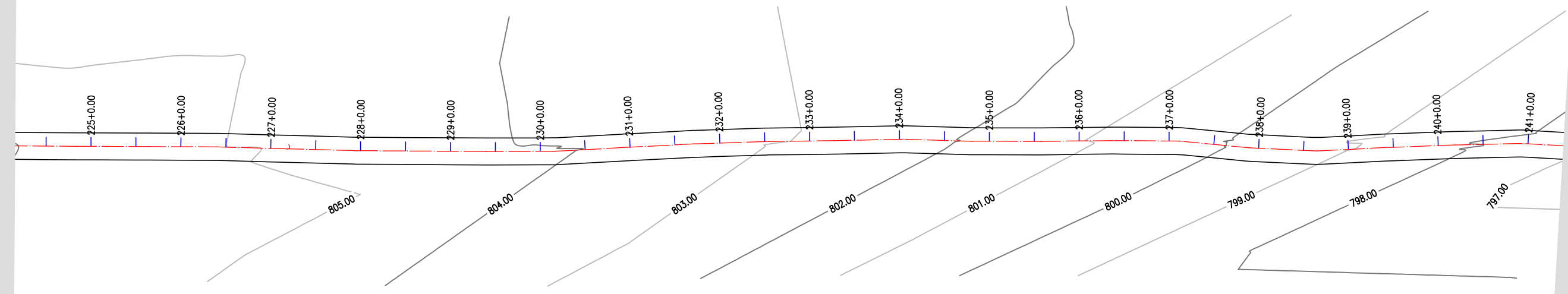
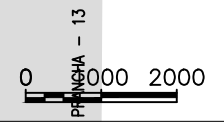
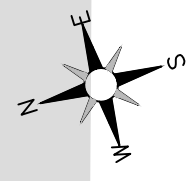
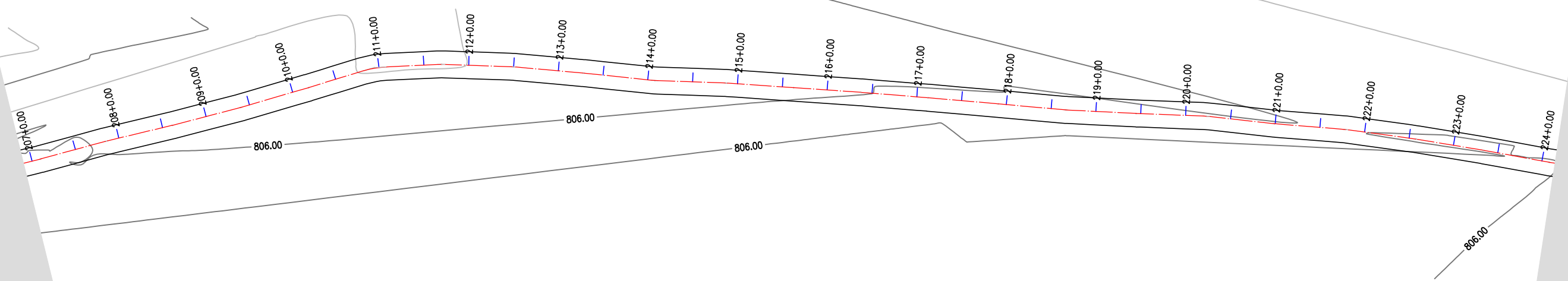
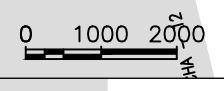
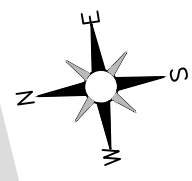


PREFEITURA MUNICIPAL DE GUARACIABA DO NORTE
 RECUPERAÇÃO DE ESTRADAS VICINAIS NO MUNICÍPIO DE GUARACIABA
 DO NORTE-CE - PT 1086270-03

SINALIZAÇÃO VIÁRIA
 PROJETA: ENG. CIVIL ARTHUR MOREIRA TORQUATO - CREA 53.900D-CE
 ARQUIVO: 14- SÍTIO LIMOEIRO DOS POMPEUS A DESCOBERTA - SIN.DWG

PRANCHA:
6 / 21

ESCALA:
1/1000


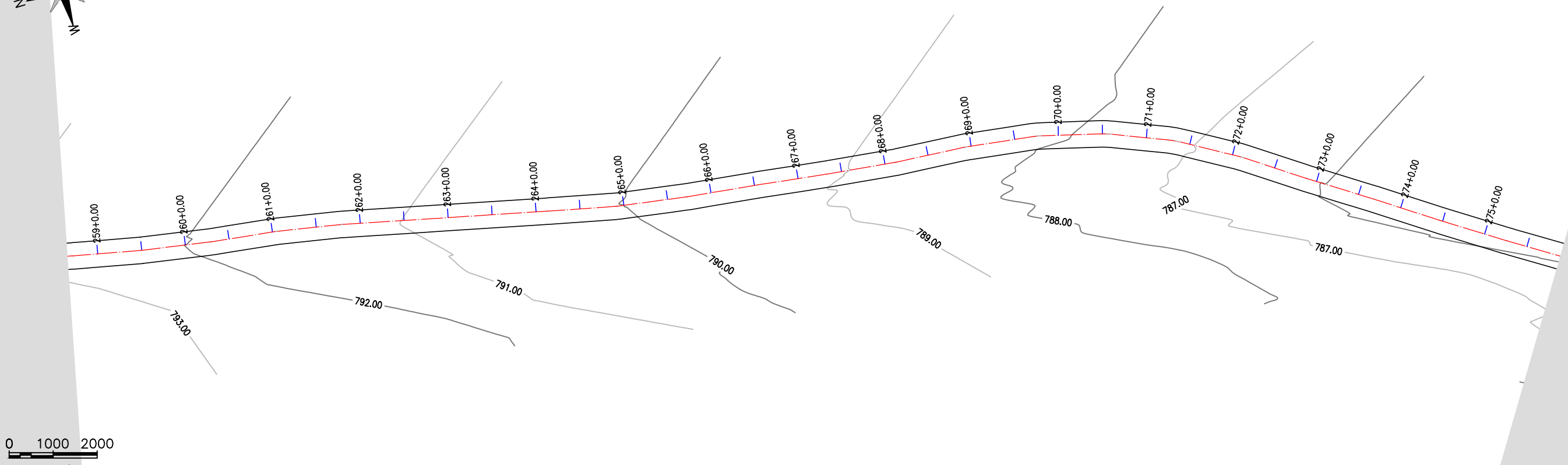
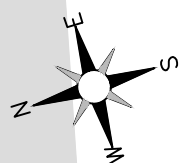
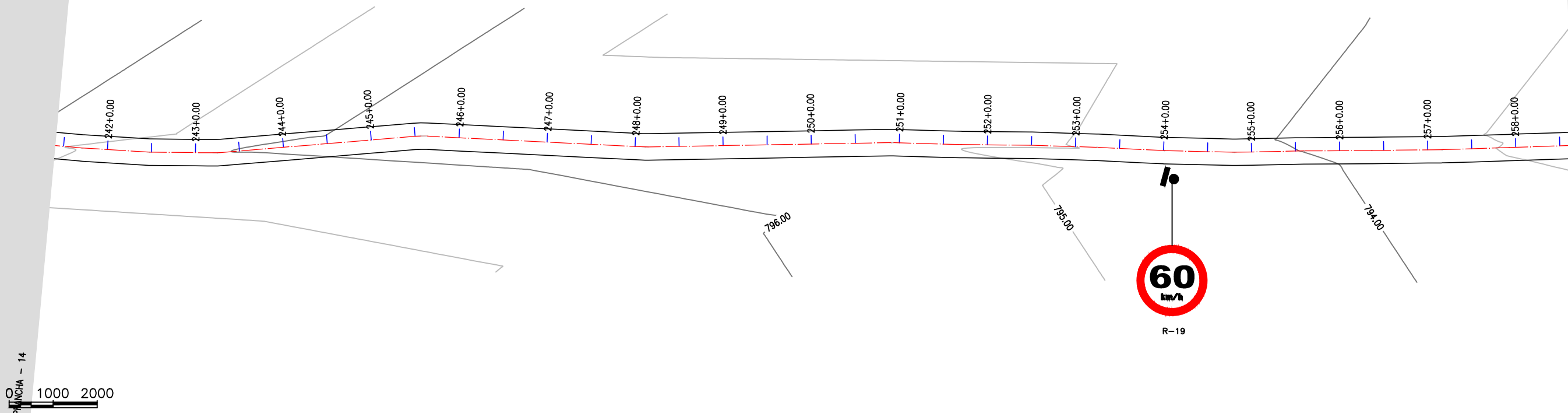
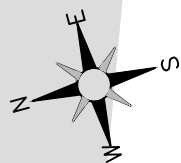


Arthur Moreira Torquato
JOTA BARROS PROJETOS
Arthur Moreira Torquato
Engº Civil - CREA 53900D - CE



PREFEITURA MUNICIPAL DE GUARACIABA DO NORTE	
RECUPERAÇÃO DE ESTRADAS VICINAIS NO MUNICÍPIO DE GUARACIABA DO NORTE-CE - PT 1086270-03	
SINALIZAÇÃO VIÁRIA	
PROJETISTA:	ENG. CIVIL ARTHUR MOREIRA TORQUATO - CREA 53.900D-CE
ARQUIVO:	14- SÍTIO LIMOIEIRO DOS POMPEUS A DESCOBERTA - SIN.DWG

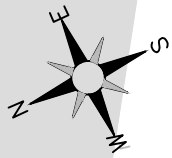
PRANCHA:	7 / 21
ESCALA:	1/1000




JOTA BARROS PROJETOS
 Arthur Moreira Torquato
 Engº Civil - CREA 53900D - CE

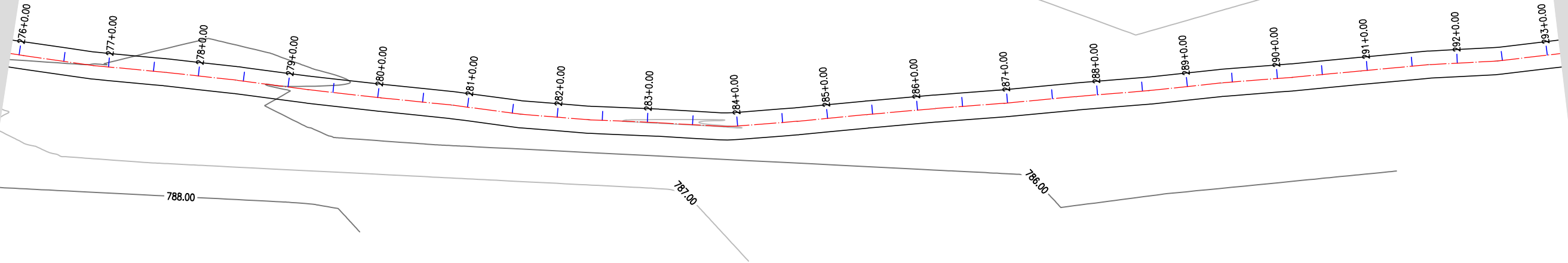


PREFEITURA MUNICIPAL DE GUARACIABA DO NORTE RECUPERAÇÃO DE ESTRADAS VICINAIS NO MUNICÍPIO DE GUARACIABA DO NORTE-CE - PT 1086270-03		PRANCHA: 8 / 21
SINALIZAÇÃO VIÁRIA		
PROJETISTA:	ENG. CIVIL ARTHUR MOREIRA TORQUATO - CREA 53.900D-CE	ESCALA: 1/1000
ARQUIVO:	14- SÍTIO LIMOIEIRO DOS POMPEUS A DESCOBERTA - SIN.DWG	

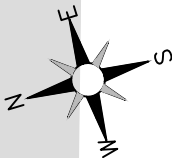


PRANCHA - 16

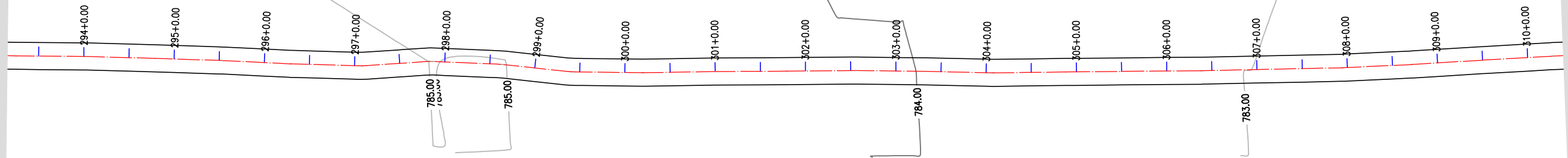
0 1000 2000



PRANCHA



0 1000 2000



PRANCHA - 18

Arthur Moreira Torquato
JOTA BARROS PROJETOS
 Arthur Moreira Torquato
 Engº Civil - CREA 53900D - CE

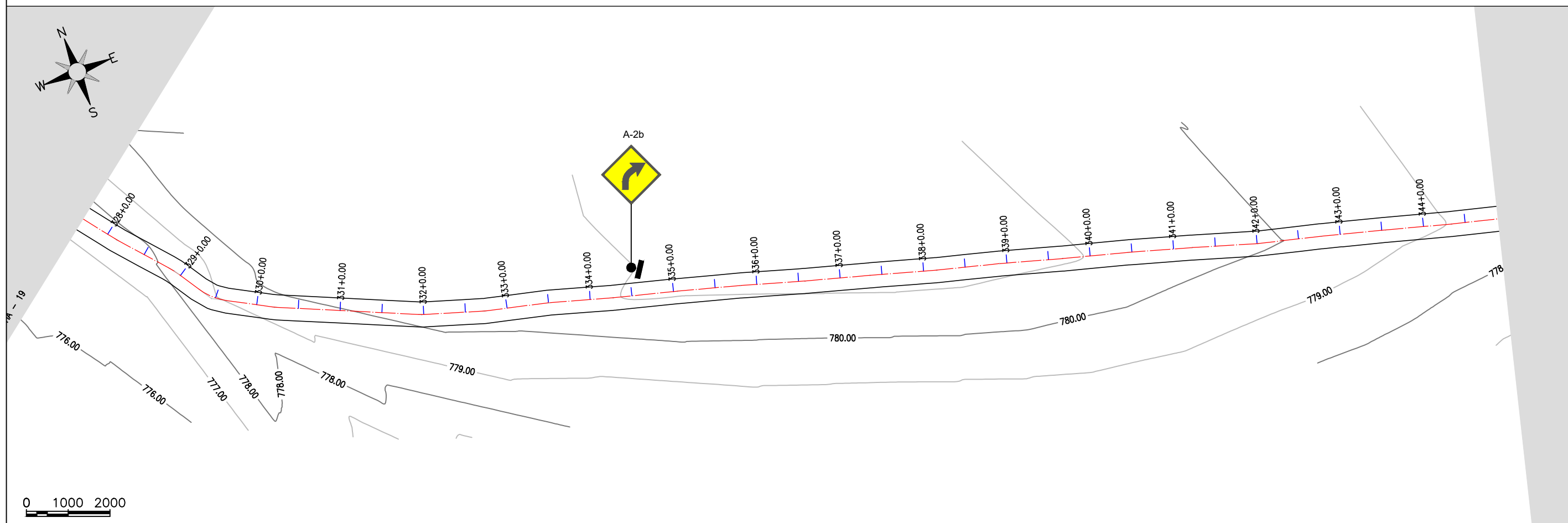
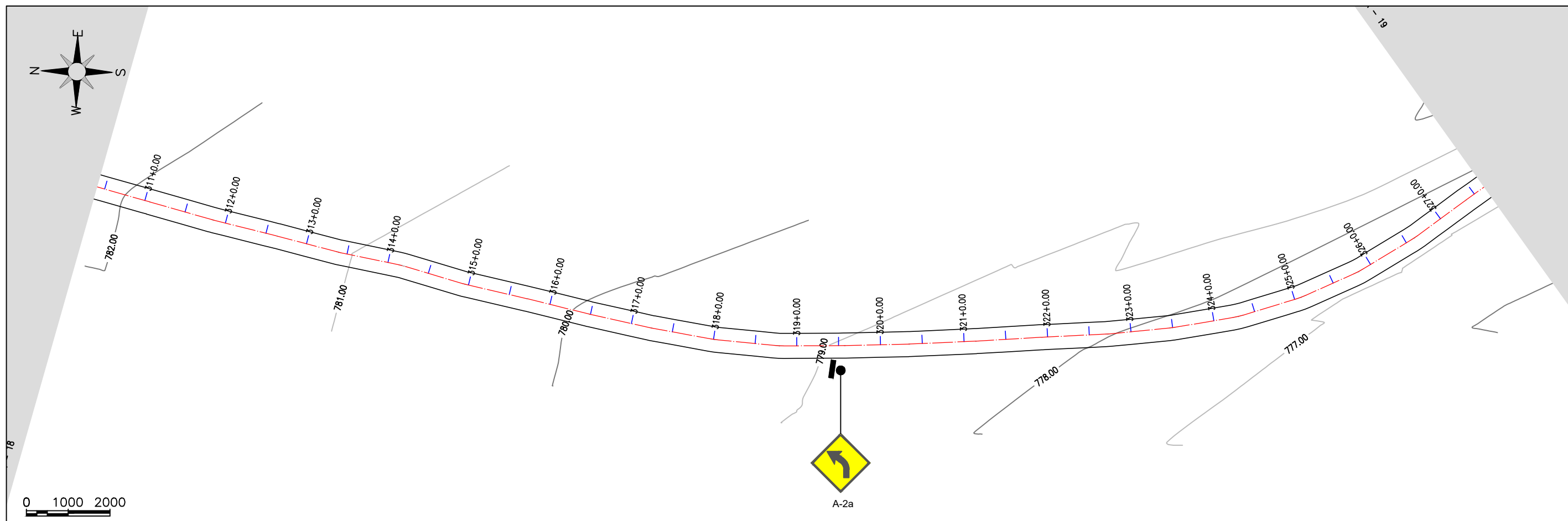



PREFEITURA MUNICIPAL DE GUARACIABA DO NORTE
 RECUPERAÇÃO DE ESTRADAS VICINAIS NO MUNICÍPIO DE GUARACIABA DO NORTE-CE - PT 1086270-03

SINALIZAÇÃO VIÁRIA
 PROJETISTA: ENG. CIVIL ARTHUR MOREIRA TORQUATO - CREA 53.900D-CE
 ARQUIVO: 14- SÍTIO LIMOIEIRO DOS POMPEUS A DESCOBERTA - SIN.DWG

PRANCHA:
9 / 21

ESCALA:
1/1000

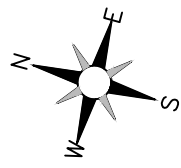



JOTA BARROS PROJETOS
 Arthur Moreira Torquato
 Engº Civil - CREA 53900D - CE

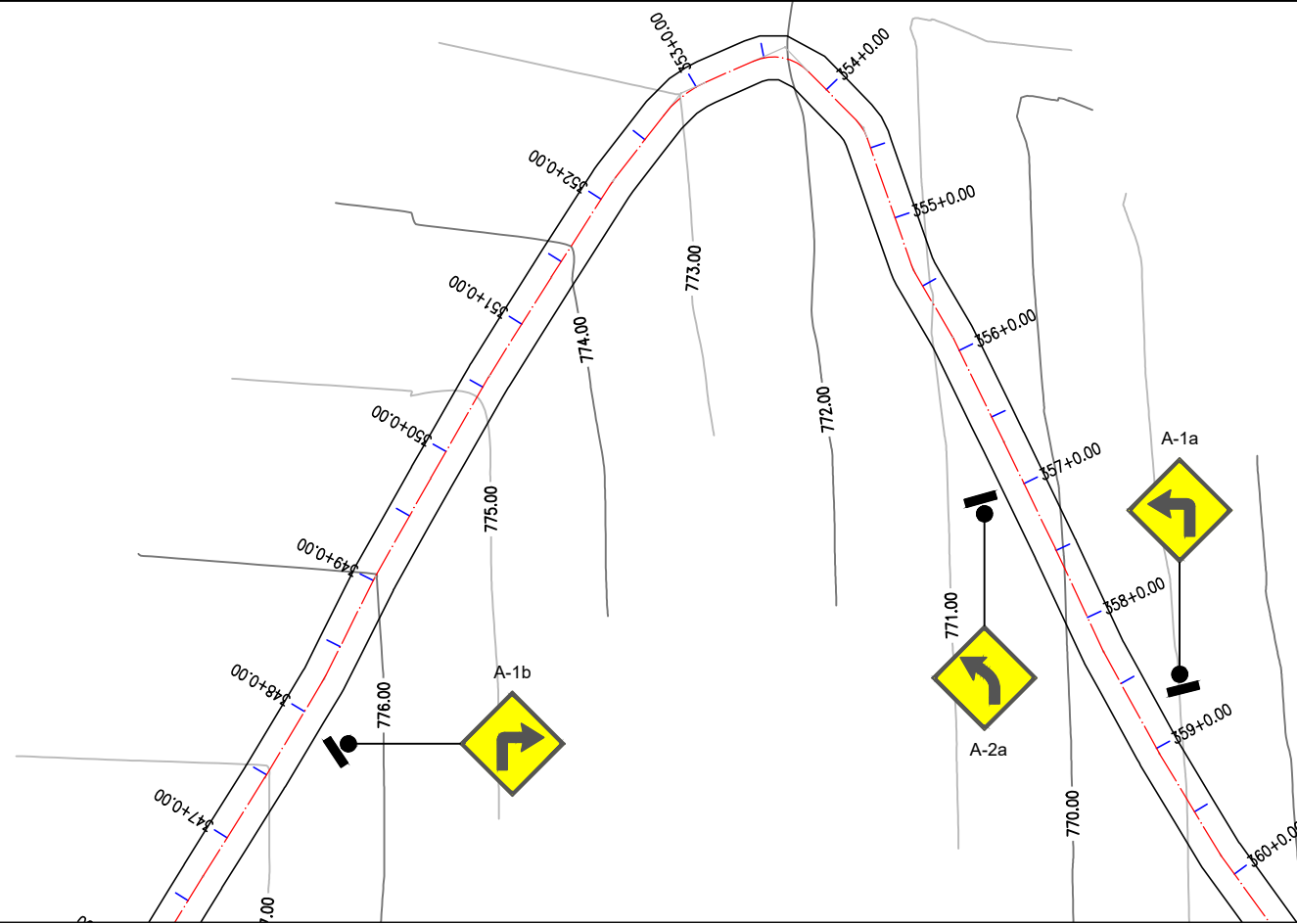


PREFEITURA MUNICIPAL DE GUARACIABA DO NORTE RECUPERAÇÃO DE ESTRADAS VICINAIS NO MUNICÍPIO DE GUARACIABA DO NORTE-CE - PT 1086270-03	
SINALIZAÇÃO VIÁRIA	
PROJETISTA:	ENG. CIVIL ARTHUR MOREIRA TORQUATO - CREA 53.900D-CE
ARQUIVO:	14- SÍTIO LIMOIEIRO DOS POMPEUS A DESCOBERTA - SIN.DWG

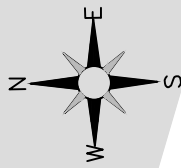
PRANCHA:	10 / 21
ESCALA:	1/1000



0 1000 2000



FRANCHA - 21



0 1000 2000




JOTA BARROS PROJETOS
Arthur Moreira Torquato
Engº Civil - CREA 53900D - CE

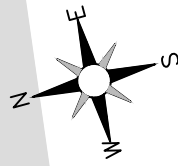


PREFEITURA MUNICIPAL DE GUARACIABA DO NORTE
RECUPERAÇÃO DE ESTRADAS VICINAIS NO MUNICÍPIO DE GUARACIABA
DO NORTE-CE - PT 1086270-03

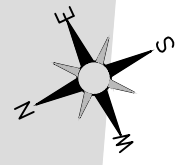
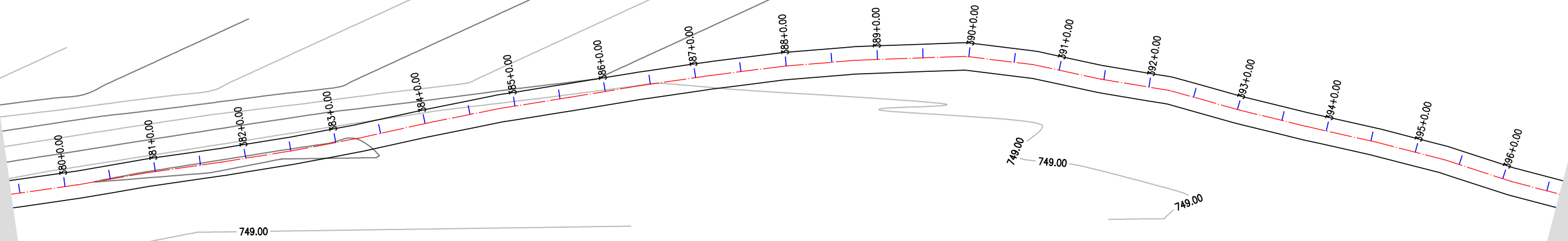
FRANCHA:
11 / 21

SINALIZAÇÃO VIÁRIA
PROJETISTA: ENG. CIVIL ARTHUR MOREIRA TORQUATO - CREA 53.900D-CE
ARQUIVO: 14- SÍTIO LIMOIEIRO DOS POMPEUS A DESCOBERTA - SIN.DWG

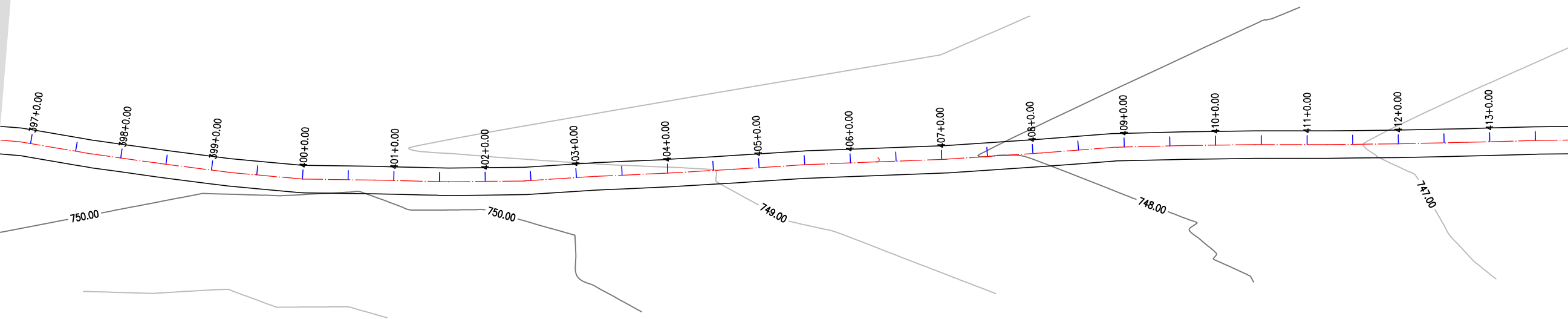
ESCALA:
1/1000



0 1000 2000



PRANCHA - 23
0 1000 2000




JOTA BARROS PROJETOS
Arthur Moreira Torquato
Engº Civil - CREA 53900D - CE

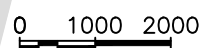
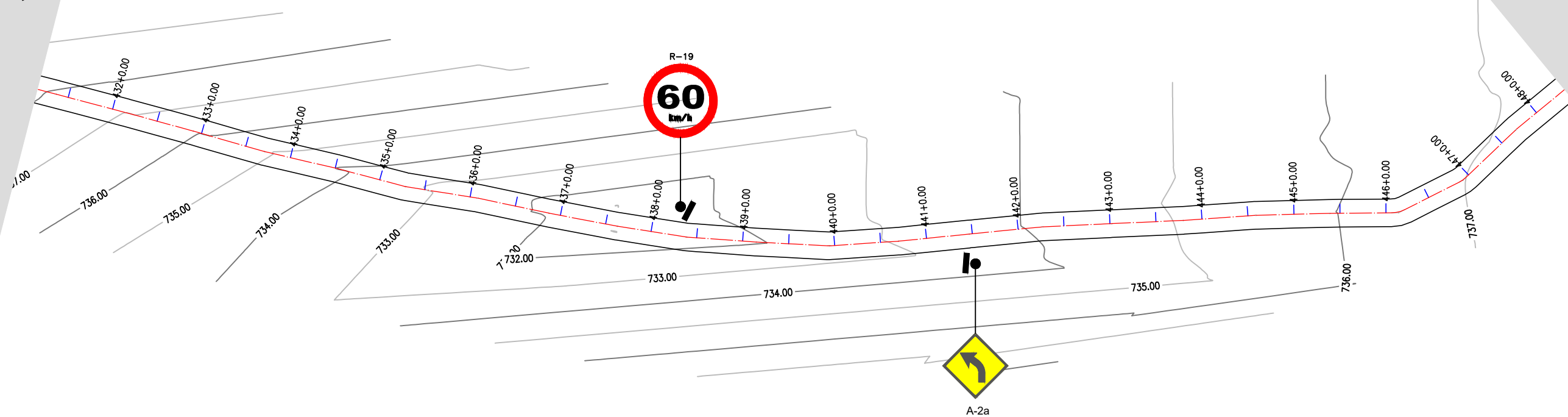
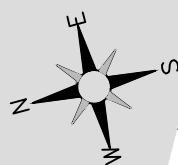
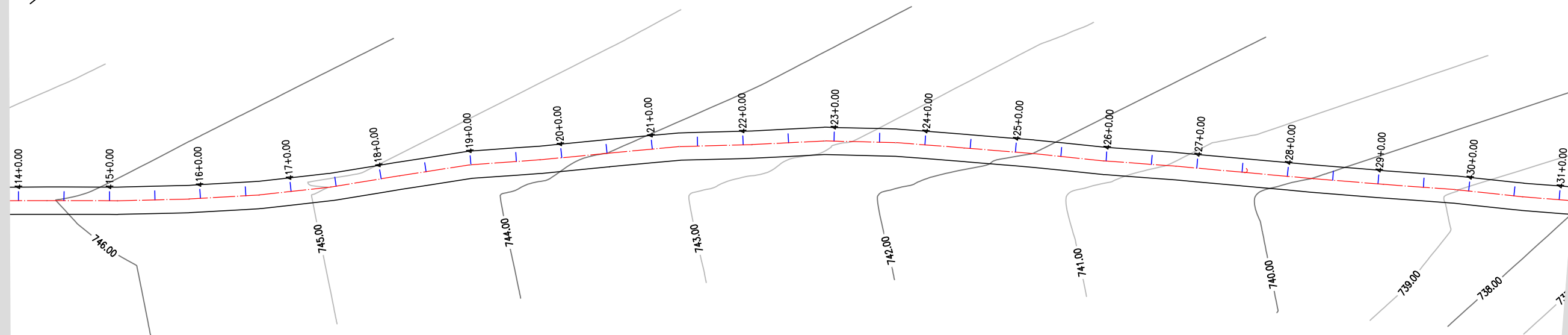
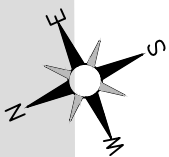


PREFEITURA MUNICIPAL DE GUARACIABA DO NORTE
RECUPERAÇÃO DE ESTRADAS VICINAIS NO MUNICÍPIO DE GUARACIABA
DO NORTE-CE - PT 1086270-03

SINALIZAÇÃO VIÁRIA
PROJETISTA: ENG. CIVIL ARTHUR MOREIRA TORQUATO - CREA 53.900D-CE
ARQUIVO: 14- SÍTIO LIMOEIRO DOS POMPEUS A DESCOBERTA - SIN.DWG

PRANCHA:
12 / 21

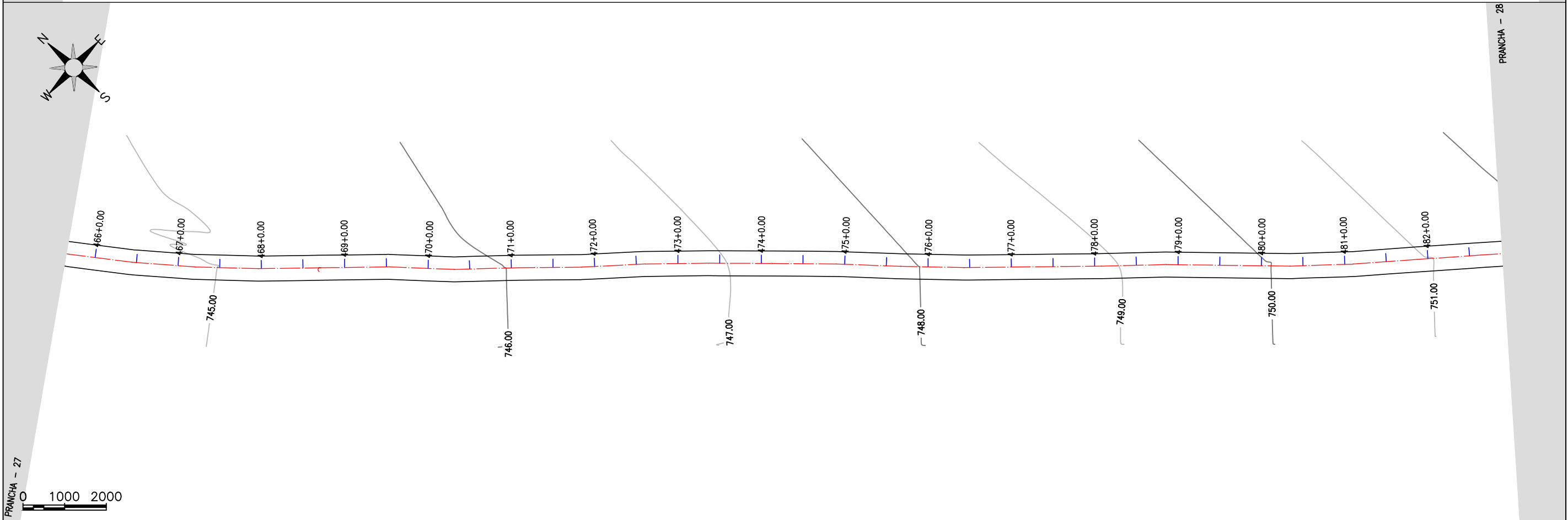
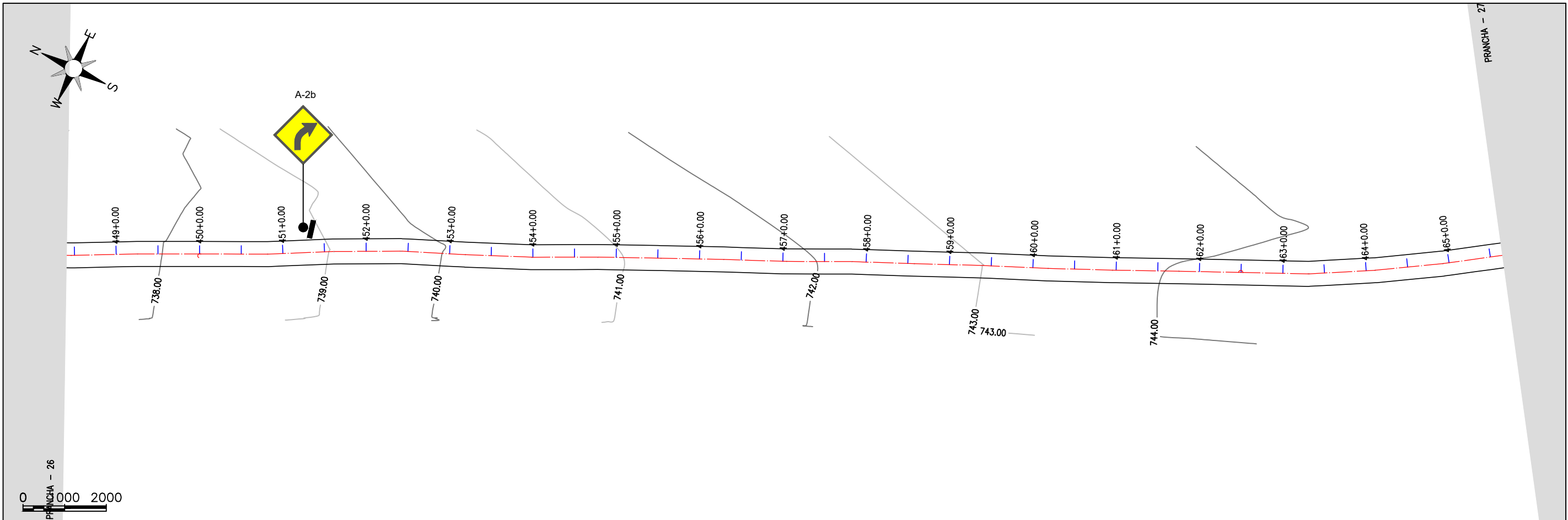
ESCALA:
1/1000



Arthur Moreira Torquato
JOTA BARROS PROJETOS
Arthur Moreira Torquato
Engº Civil - CREA 53900D - CE



PREFEITURA MUNICIPAL DE GUARACIABA DO NORTE		PRANCHA:
RECUPERAÇÃO DE ESTRADAS VICINAIS NO MUNICÍPIO DE GUARACIABA DO NORTE-CE - PT 1086270-03		13 / 21
SINALIZAÇÃO VIÁRIA		
PROJETISTA:	ENG. CIVIL ARTHUR MOREIRA TORQUATO - CREA 53.900D-CE	ESCALA:
ARQUIVO:	14- SÍTIO LIMOIEIRO DOS POMPEUS A DESCOBERTA - SIN.DWG	1/1000

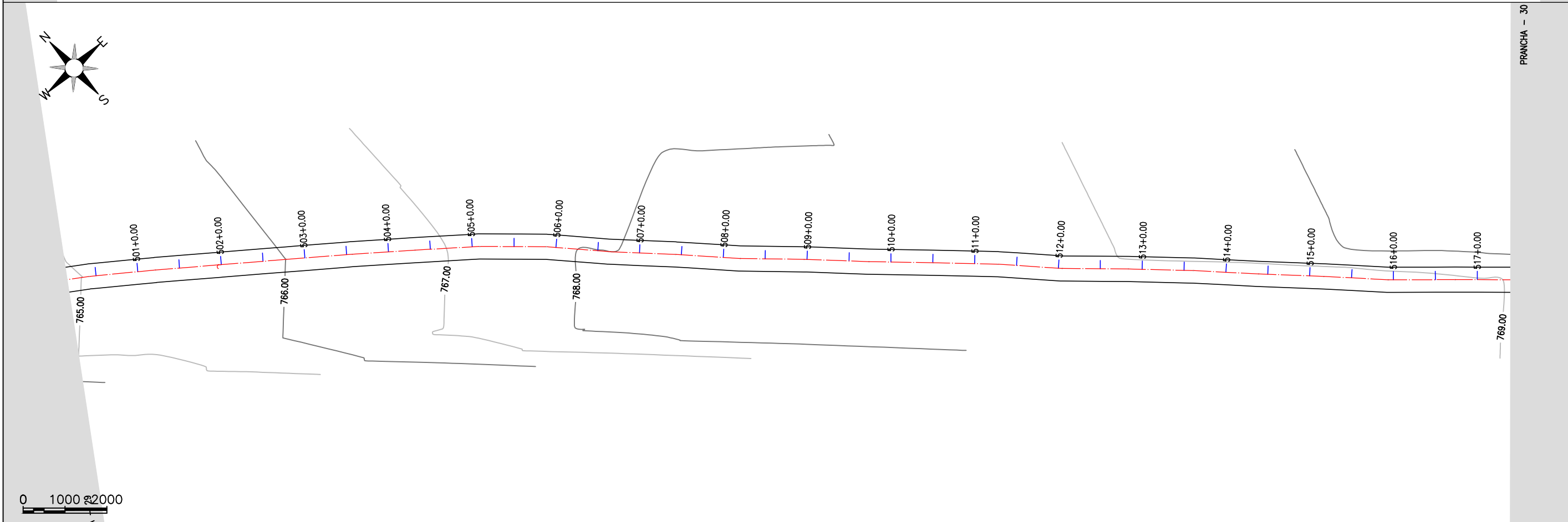




JOTA BARROS PROJETOS
 Arthur Moreira Torquato
 Engº Civil - CREA 53900D - CE



PREFEITURA MUNICIPAL DE GUARACIABA DO NORTE RECUPERAÇÃO DE ESTRADAS VICINAIS NO MUNICÍPIO DE GUARACIABA DO NORTE-CE - PT 1086270-03	
SINALIZAÇÃO VIÁRIA	
PROJETISTA:	ENG. CIVIL ARTHUR MOREIRA TORQUATO - CREA 53.900D-CE
ARQUIVO:	14- SÍTIO LIMOIEIRO DOS POMPEUS A DESCOBERTA - SIN.DWG

PRANCHA:	14 / 21
ESCALA:	1/1000






JOTA BARROS PROJETOS
 Arthur Moreira Torquato
 Engº Civil - CREA 53900D - CE



PREFEITURA MUNICIPAL DE GUARACIABA DO NORTE RECUPERAÇÃO DE ESTRADAS VICINAIS NO MUNICÍPIO DE GUARACIABA DO NORTE-CE - PT 1086270-03	
SINALIZAÇÃO VIÁRIA	
PROJETISTA:	ENG. CIVIL ARTHUR MOREIRA TORQUATO - CREA 53.900D-CE
ARQUIVO:	14- SÍTIO LIMOIEIRO DOS POMPEUS A DESCOBERTA - SIN.DWG

PRANCHA:	15 / 21
ESCALA:	1/1000

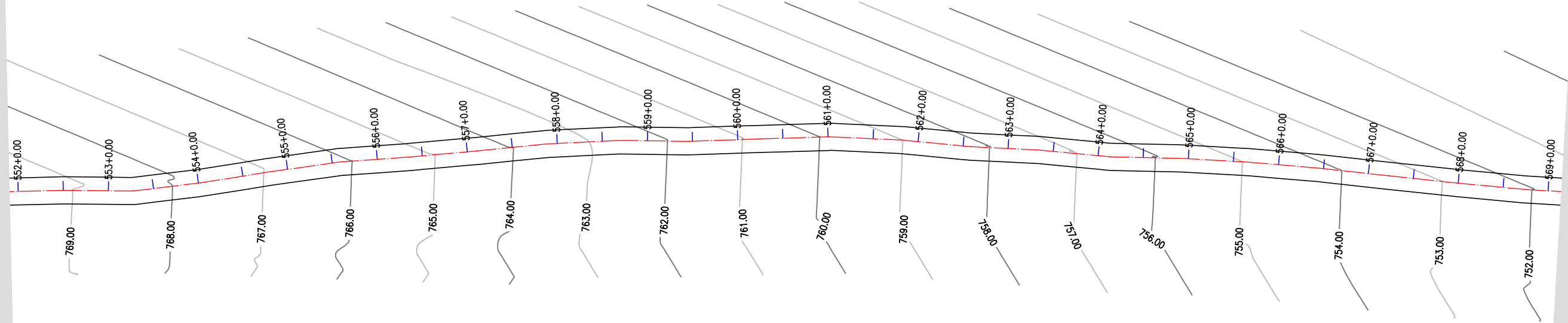
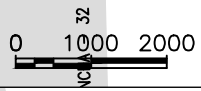
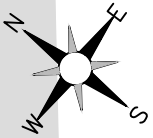



JOTA BARROS PROJETOS
 Arthur Moreira Torquato
 Engº Civil - CREA 53900D - CE

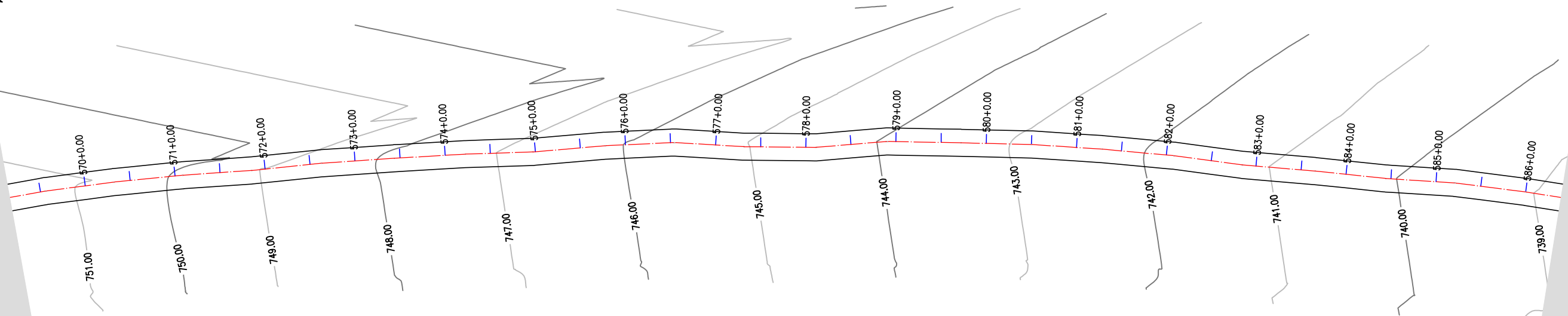
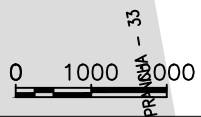
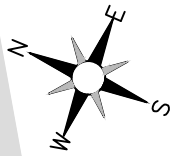


PREFEITURA MUNICIPAL DE GUARACIABA DO NORTE RECUPERAÇÃO DE ESTRADAS VICINAIS NO MUNICÍPIO DE GUARACIABA DO NORTE-CE - PT 1086270-03	
SINALIZAÇÃO VIÁRIA	
PROJETISTA:	ENG. CIVIL ARTHUR MOREIRA TORQUATO - CREA 53.900D-CE
ARQUIVO:	14- SÍTIO LIMOIEIRO DOS POMPEUS A DESCOBERTA - SIN.DWG

PRANCHA:	16 / 21
ESCALA:	1/1000



PRANCHA - 32



PRANCHA - 33

Arthur Moreira Torquato
JOTA BARROS PROJETOS
Arthur Moreira Torquato
Engº Civil - CREA 53900D - CE

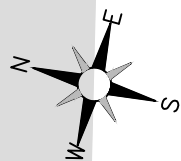


PREFEITURA MUNICIPAL DE GUARACIABA DO NORTE
RECUPERAÇÃO DE ESTRADAS VICINAIS NO MUNICÍPIO DE GUARACIABA
DO NORTE-CE - PT 1086270-03


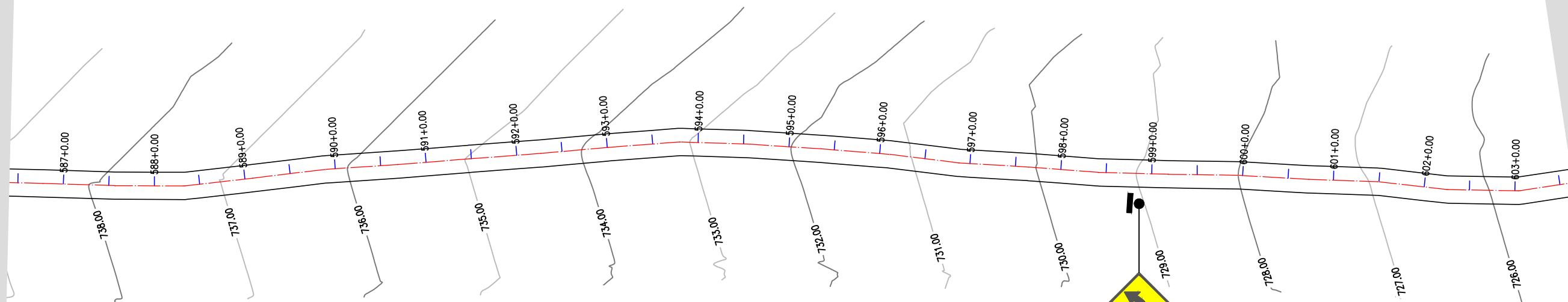
SINALIZAÇÃO VIÁRIA
PROJETISTA: ENG. CIVIL ARTHUR MOREIRA TORQUATO - CREA 53.900D-CE
ARQUIVO: 14- SÍTIO LIMOEIRO DOS POMPEUS A DESCOBERTA - SIN.DWG

PRANCHA:
17 / 21

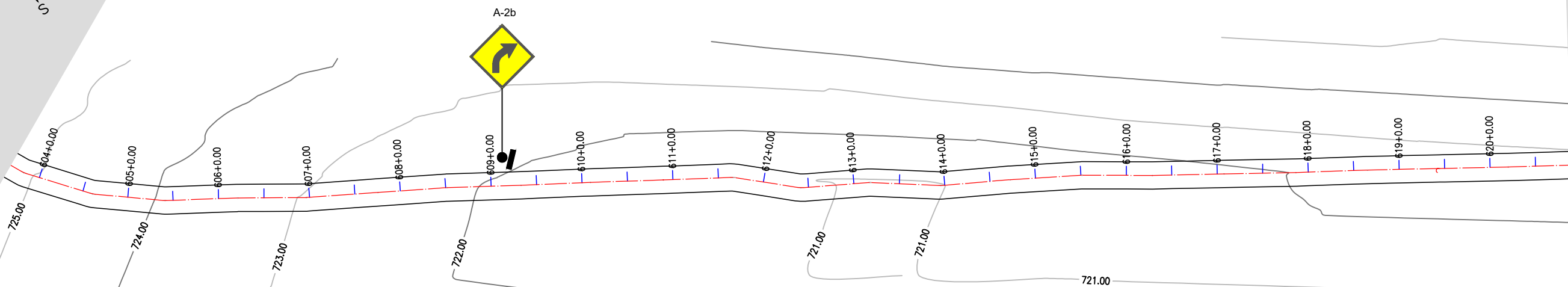
ESCALA:
1/1000



PRANCHA - 34
0 1000 2000



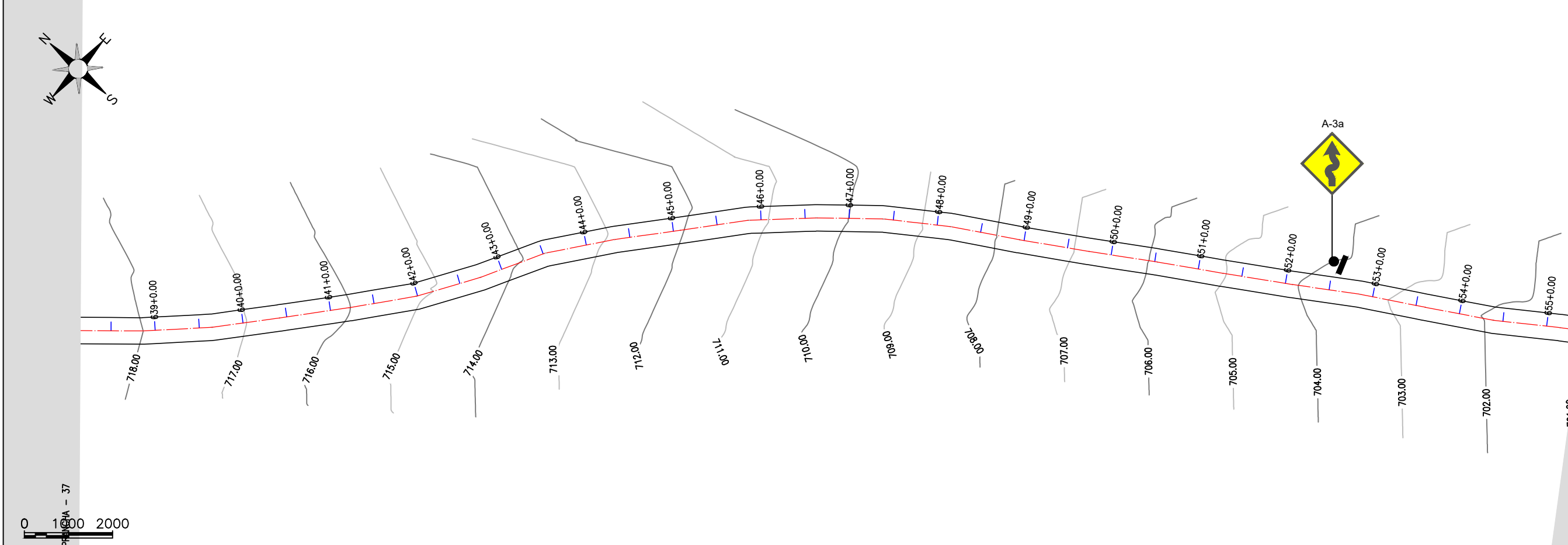
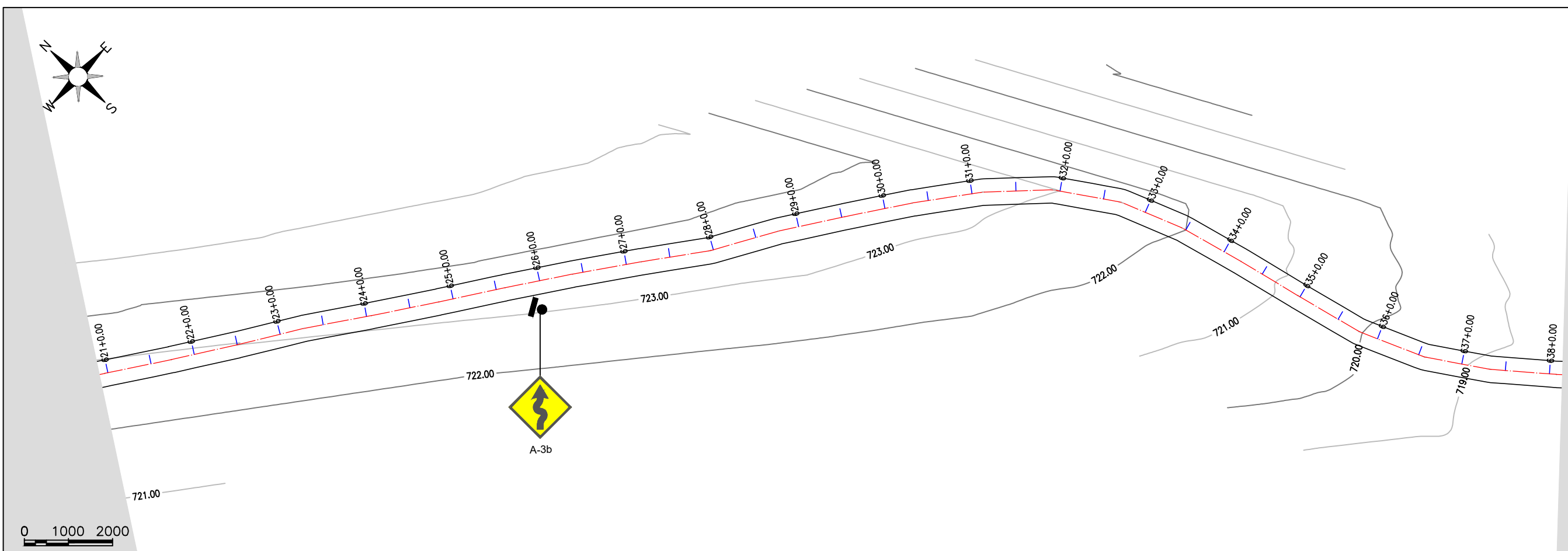
0 1000 2000



Arthur Moreira Torquato
JOTA BARROS PROJETOS
Arthur Moreira Torquato
Engº Civil - CREA 53900D - CE




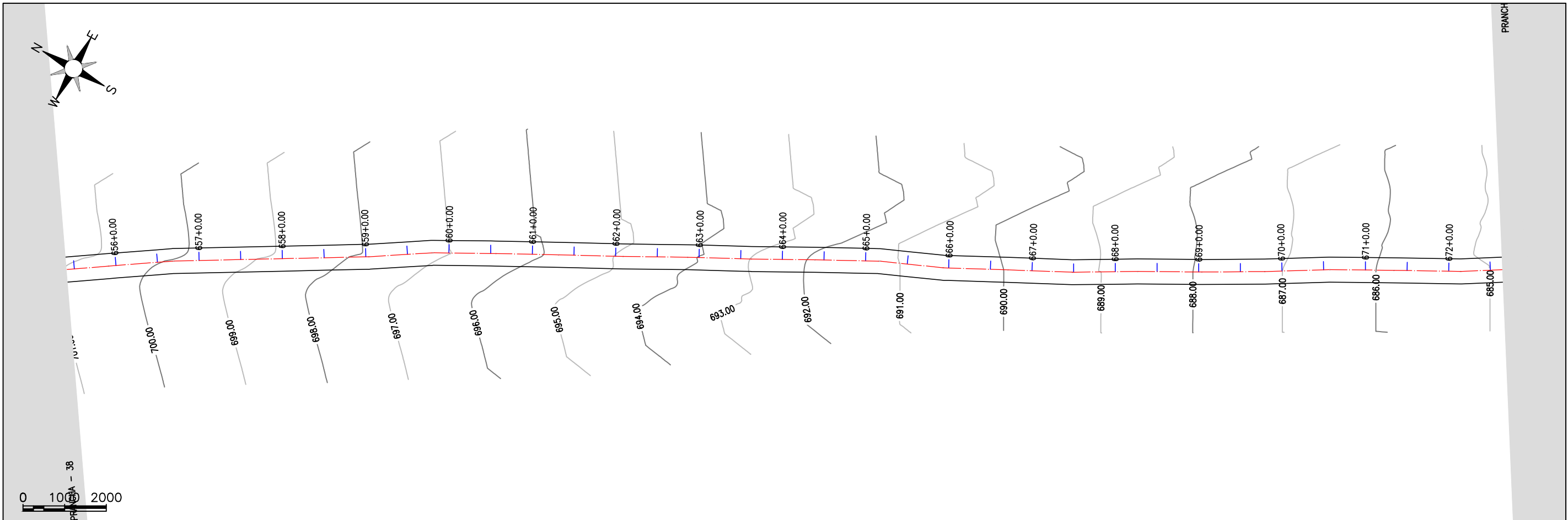
PREFEITURA MUNICIPAL DE GUARACIABA DO NORTE		PRANCHA: 18 / 21
RECUPERAÇÃO DE ESTRADAS VICINAIS NO MUNICÍPIO DE GUARACIABA DO NORTE-CE - PT 1086270-03		
SINALIZAÇÃO VIÁRIA		
PROJETISTA:	ENG. CIVIL ARTHUR MOREIRA TORQUATO - CREA 53.900D-CE	ESCALA: 1/1000
ARQUIVO:	14- SÍTIO LIMOEIRO DOS POMPEUS A DESCOBERTA - SIN.DWG	



Arthur Moreira Torquato
JOTA BARROS PROJETOS
 Arthur Moreira Torquato
 Engº Civil - CREA 53900D - CE



PREFEITURA MUNICIPAL DE GUARACIABA DO NORTE		PRANCHA: 19 / 21
RECUPERAÇÃO DE ESTRADAS VICINAIS NO MUNICÍPIO DE GUARACIABA DO NORTE-CE - PT 1086270-03		
SINALIZAÇÃO VIÁRIA		
PROJETISTA:	ENG. CIVIL ARTHUR MOREIRA TORQUATO - CREA 53.900D-CE	ESCALA: 1/1000
ARQUIVO:	14- SÍTIO LIMOIEIRO DOS POMPEUS A DESCOBERTA - SIN.DWG	




JOTA BARROS PROJETOS
 Arthur Moreira Torquato
 Engº Civil - CREA 53900D - CE

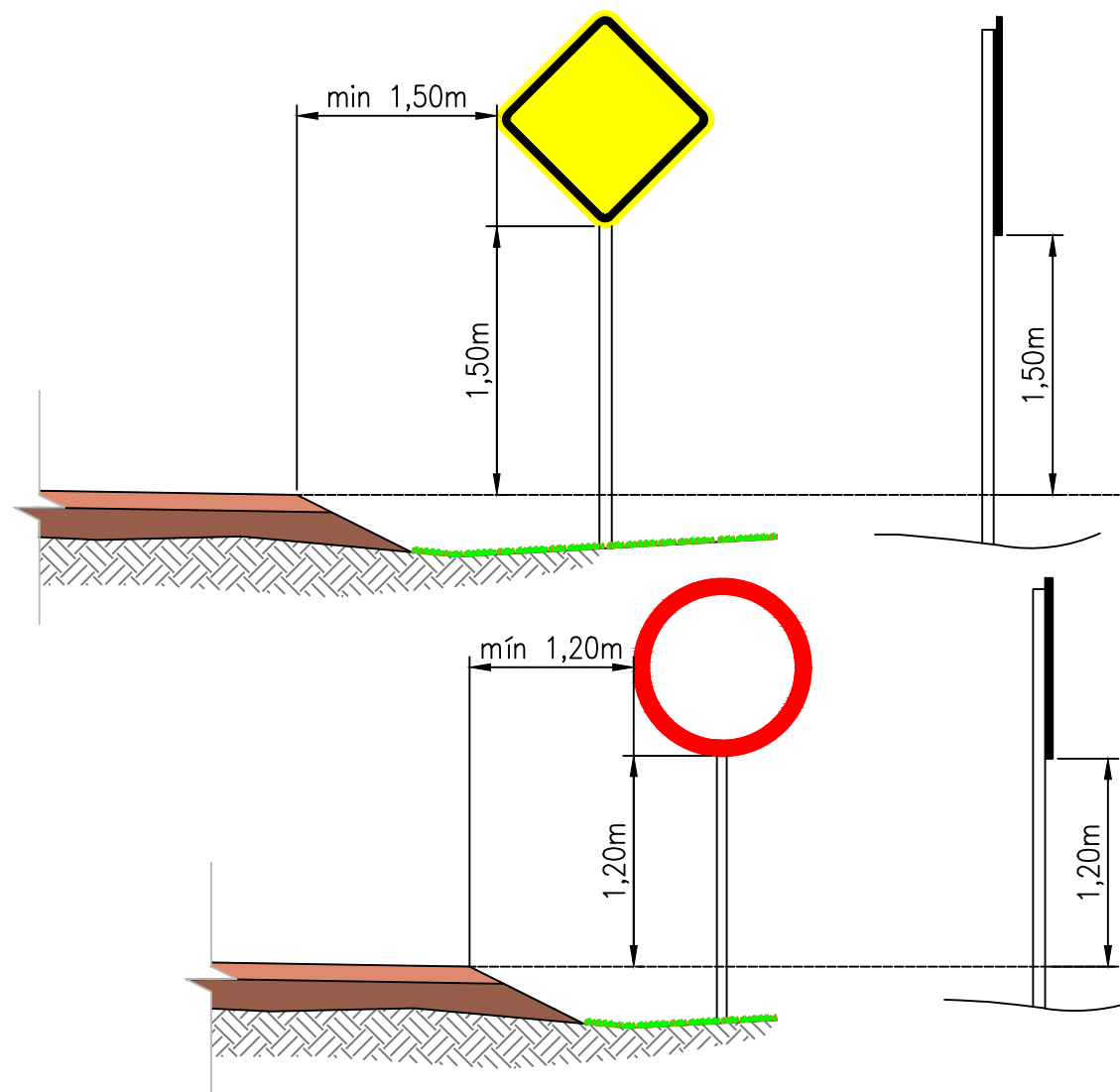


PREFEITURA MUNICIPAL DE GUARACIABA DO NORTE
 RECUPERAÇÃO DE ESTRADAS VICINAIS NO MUNICÍPIO DE GUARACIABA DO NORTE-CE - PT 1086270-03

SINALIZAÇÃO VIÁRIA
 PROJETA: ENG. CIVIL ARTHUR MOREIRA TORQUATO - CREA 53.900D-CE
 ARQUIVO: 14- SÍTIO LIMOEIRO DOS POMPEUS A DESCOBERTA - SIN.DWG

PRANCHA:
20 / 21
 ESCALA:
 1/1000

Posicionamento transversal



PLACAS DE ADVERTÊNCIA

PLACAS	CÓDIGO	DIMENSÕES (m)	QUANTIDADE (un)
	A - 1a	0,80x0,80	01
	A - 1b	0,80x0,80	01
	A - 2a	0,80x0,80	05
	A - 2b	0,80x0,80	05
	A - 3a	0,80x0,80	01
	A - 3b	0,80x0,80	01
	A - 5a	0,80x0,80	04

PLACAS DE ADVERTÊNCIA

PLACAS	CÓDIGO	DIMENSÕES (m)	QUANTIDADE (un)
	R - 19	Ø = 0,60	04

NOTA 1:

As Placas Regulamentares tem as seguintes características:

Diâmetro	- 0,80m	Fundo	- Branco
Tarja Circular e Diagonal	- 0,07m	Tarja	- Vermelha
		Símbolo	- Preto
		Letra	- Preta
		Verso	- Preto

NOTA 2:

As Placas de Advertência tem as seguintes características:

Lado	- 0,80m	Fundo	- Amarelo
Orla externa	- 0,01m	Orla interna	- Preta
Orla interna	- 0,02m	Orla externa	- Amarela
		Símbolo	- Preto
		Verso	- Preto

JOTA BARROS PROJETOS
 Arthur Moreira Torquato
 Engº Civil - CREA 53900D - CE



PREFEITURA MUNICIPAL DE GUARACIABA DO NORTE
 RECUPERAÇÃO DE ESTRADAS VICINAIS NO MUNICÍPIO DE GUARACIABA
 DO NORTE-CE - PT 1086270-03

SINALIZAÇÃO VIÁRIA
 PROJETA: ENG. CIVIL ARTHUR MOREIRA TORQUATO - CREA 53.900D-CE
 ARQUIVO: 14- SÍTIO LIMOEIRO DOS POMPEUS A DESCOBERTA - SIN.DWG

PRANCHA:
21 / 21
 ESCALA:
SEM ESC